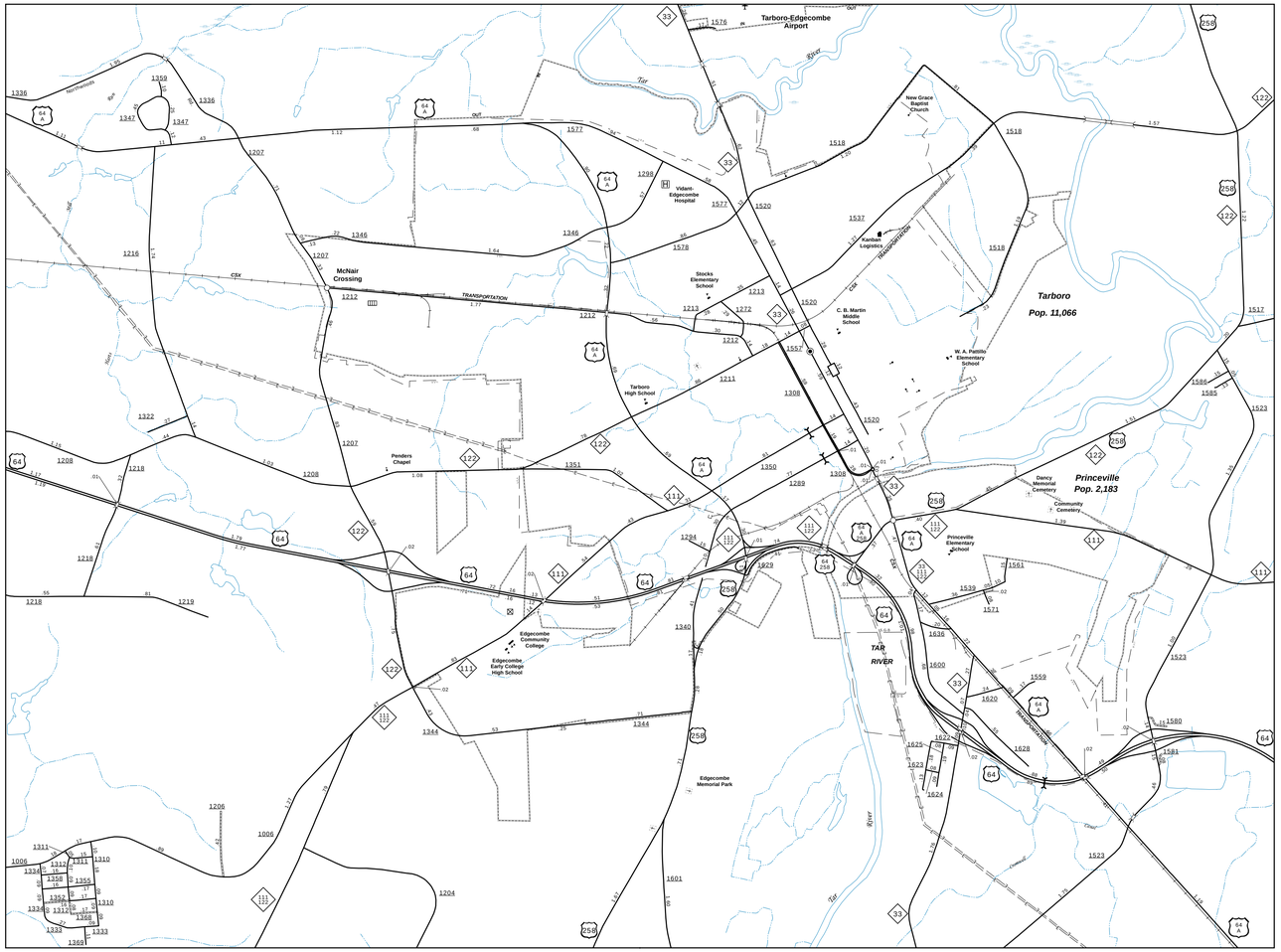

Tarboro

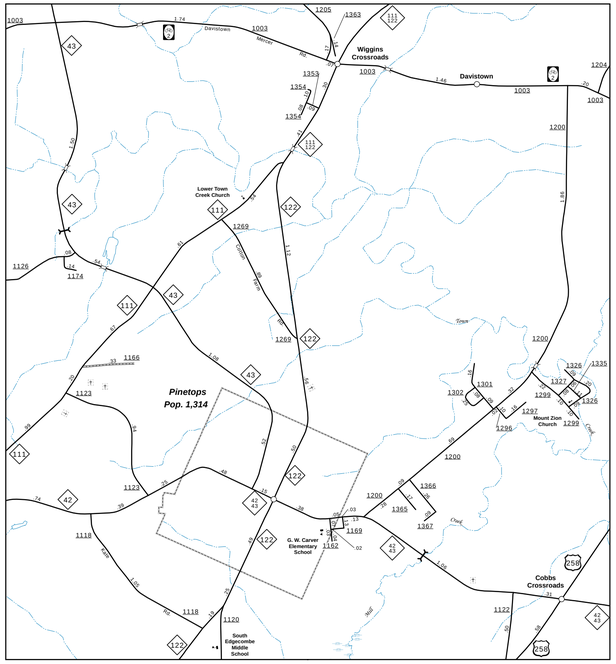

Pinetops

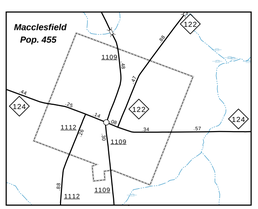

Macclesfield

N

The Mapping Section's goal is to provide the most accurate and current information possible. Map data is compiled from numerous sources with varying dates of publication and map accuracy standards. As a result, the accuracy, currency and completeness of the data provided will vary. This map includes state-maintained roads and numbered system roads.
The information shown on this map was last updated in October, 2017. For additional information, visit http://www.ncdot.gov/travel/statemap/ and click on Data. This map is produced by request, call (919) 325-9480, or email mapping@ncdot.gov.

COPIES OF THIS MAP ARE AVAILABLE TO THE PUBLIC AT NOMINAL COST.
ADDRESS:

N.C. DEPARTMENT OF TRANSPORTATION
STATE ROAD MANAGEMENT SECTION
4809 BERRY RD
RALEIGH, NC 27606
(919) 325-9480

ENLARGED MUNICIPAL AND SUBURBAN AREAS

EDGECOMBE COUNTY

NORTH CAROLINA

PREPARED BY THE
NORTH CAROLINA DEPARTMENT OF TRANSPORTATION
STATE ROAD MANAGEMENT UNIT - MAPPING SECTION
IN COOPERATION WITH THE
U.S. DEPARTMENT OF TRANSPORTATION
FEDERAL HIGHWAY ADMINISTRATION

SCALE

1 0 1 MILES

10,000 FOOT GRID BASED ON NORTH CAROLINA PLANE COORDINATE SYSTEM
LAMBERT CONFORMAL CONIC PROJECTION

SHEET 3 OF 3