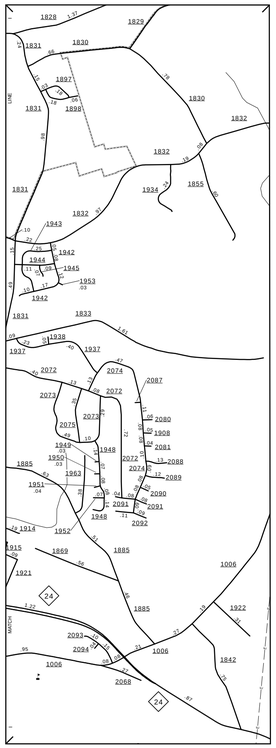

East Fayetteville

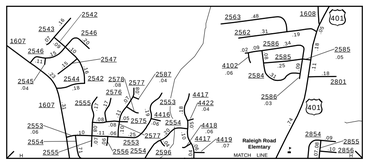

Inset 2

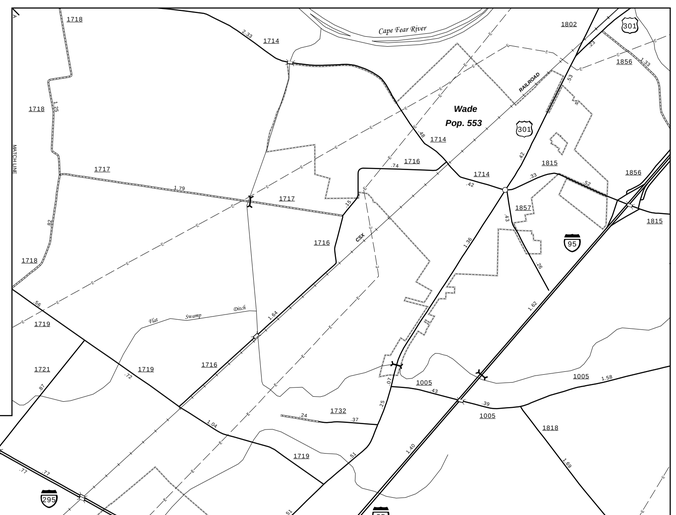

Wade

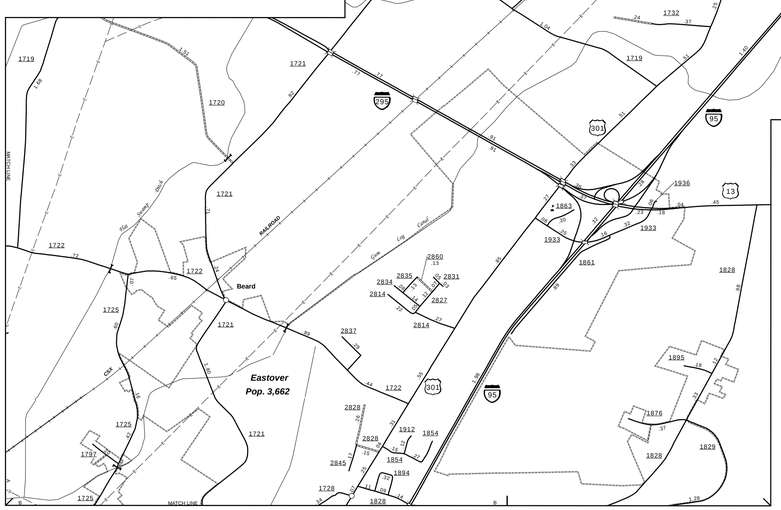

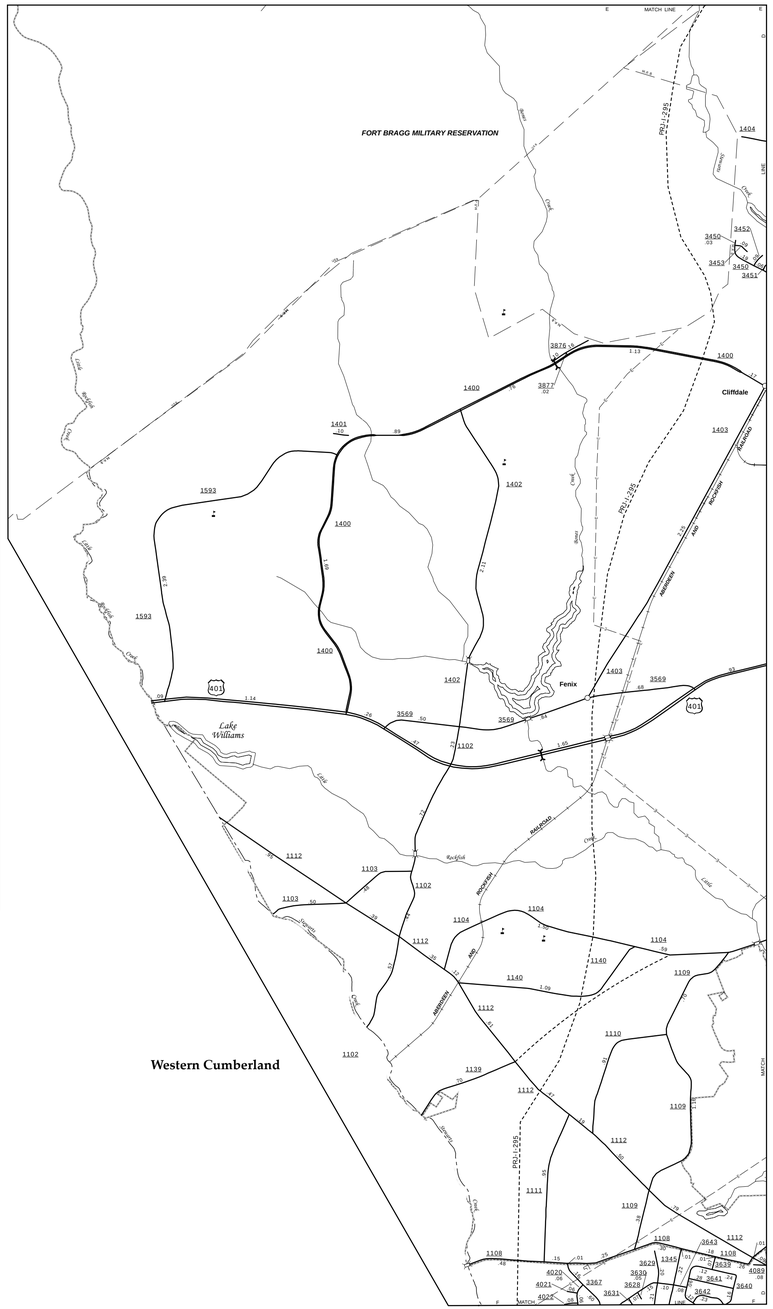

Western Cumberland

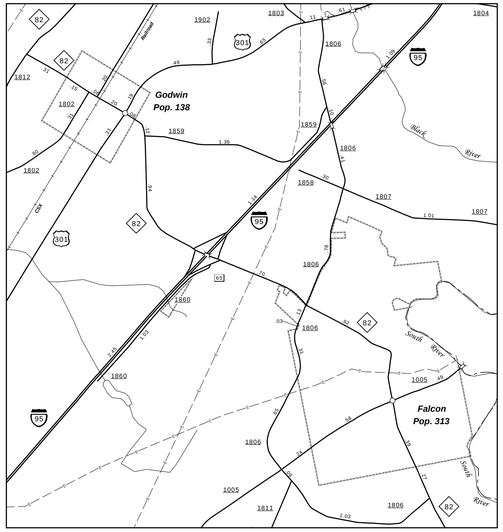

Falcon

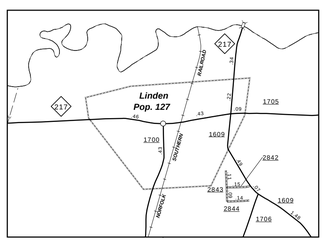

Linden

N

ENLARGED MUNICIPAL AND SUBURBAN AREAS

CUMBERLAND COUNTY

NORTH CAROLINA

PREPARED BY THE
NORTH CAROLINA DEPARTMENT OF TRANSPORTATION
MANAGEMENT SYSTEMS AND ASSESSMENTS UNIT - MAPPING SECTION
IN COOPERATION WITH THE
U.S. DEPARTMENT OF TRANSPORTATION
FEDERAL HIGHWAY ADMINISTRATION

SCALE

1 0 1 MILES

10,000 FOOT GRID BASED ON NORTH CAROLINA PLANE COORDINATE SYSTEM
LAMBERT CONFORMAL CONIC PROJECTION

SHEET 5 OF 5

This Mapping Section's goal is to provide the most accurate and current information possible. Map data is compiled from numerous sources with varying dates of publication and map accuracy standards. As a result, the accuracy currency, and completeness of the data provided will vary. This map includes state-maintained roads and other important features.
The information shown on this map was last updated in September, 2017. For additional information, visit: http://www.ncdot.gov/travel/statemapping/ or contact the Mapping Section, in writing by phone (919) 814-4840.

COPIES OF THIS MAP ARE AVAILABLE TO THE PUBLIC AT NOMINAL COST.
ADDRESS:
N.C. DEPARTMENT OF TRANSPORTATION
MAPPING SECTION
4809 BERRY RD
RALEIGH, N.C. 27606
919-814-4840