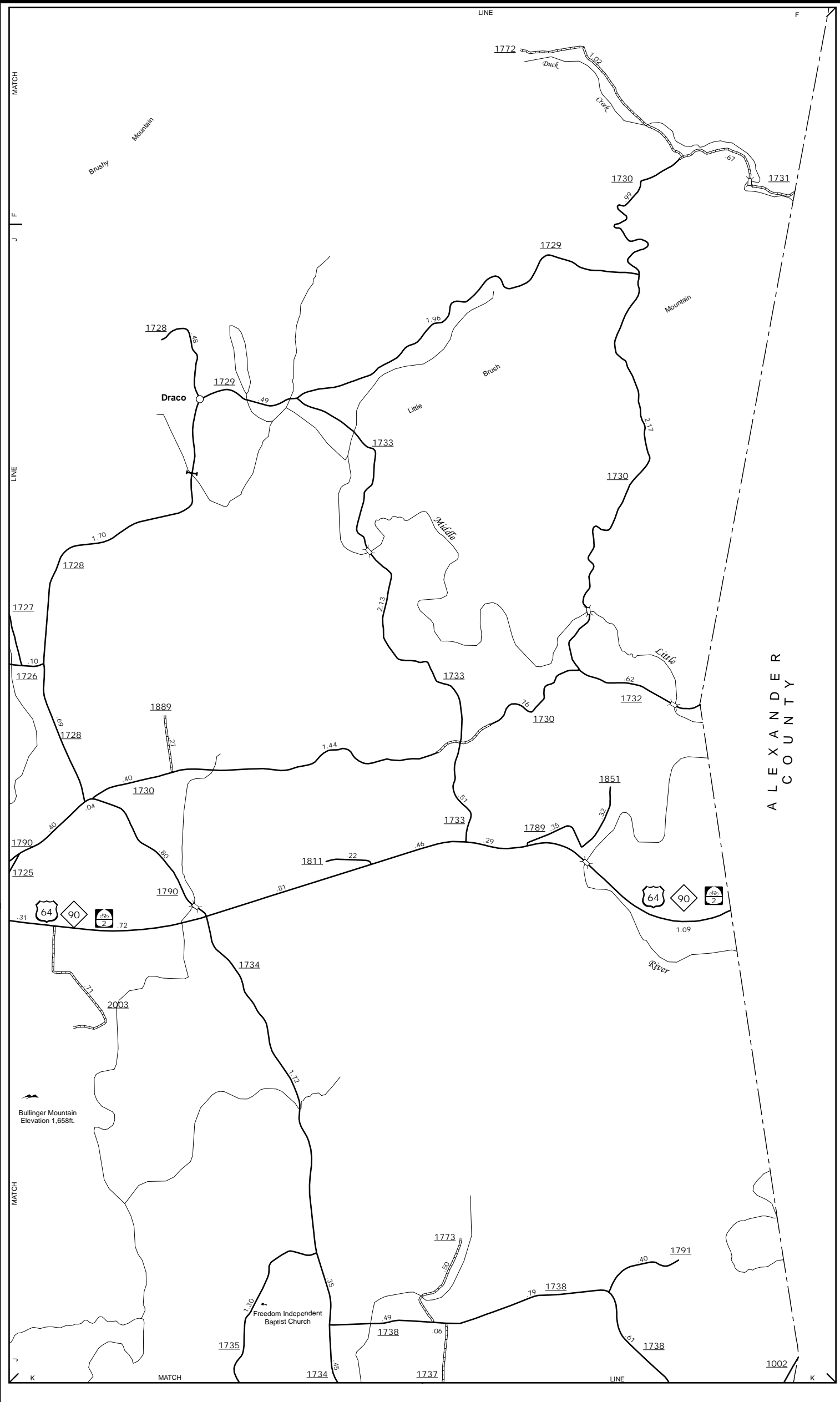
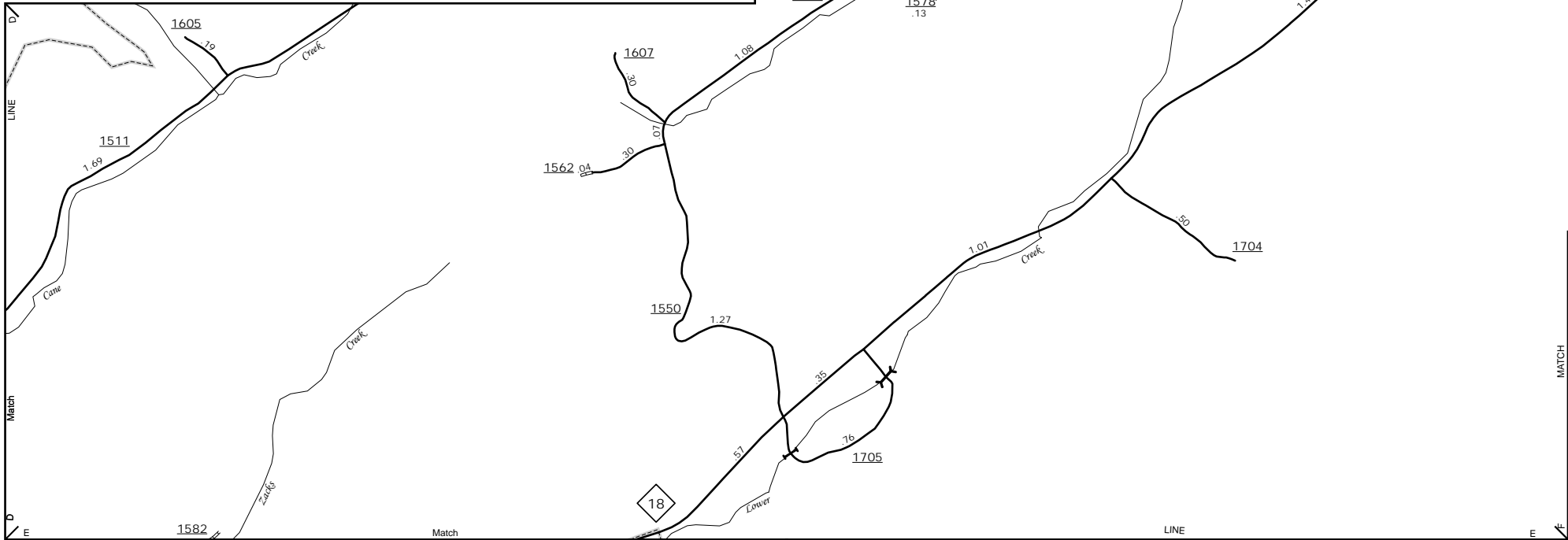


The Mapping Section's goal is to provide the most accurate and current information possible. Map data is compiled from numerous sources with varying dates of development. If map data is not current, the accuracy of the information may be affected. For more information on the accuracy of the information, please visit the website: <http://www.ncdot.gov/transportation/mapping>. For additional information, visit <http://www.ncdot.gov/transportation/mapping> and click on Data Providers or contact us by phone at (919) 835-4400.

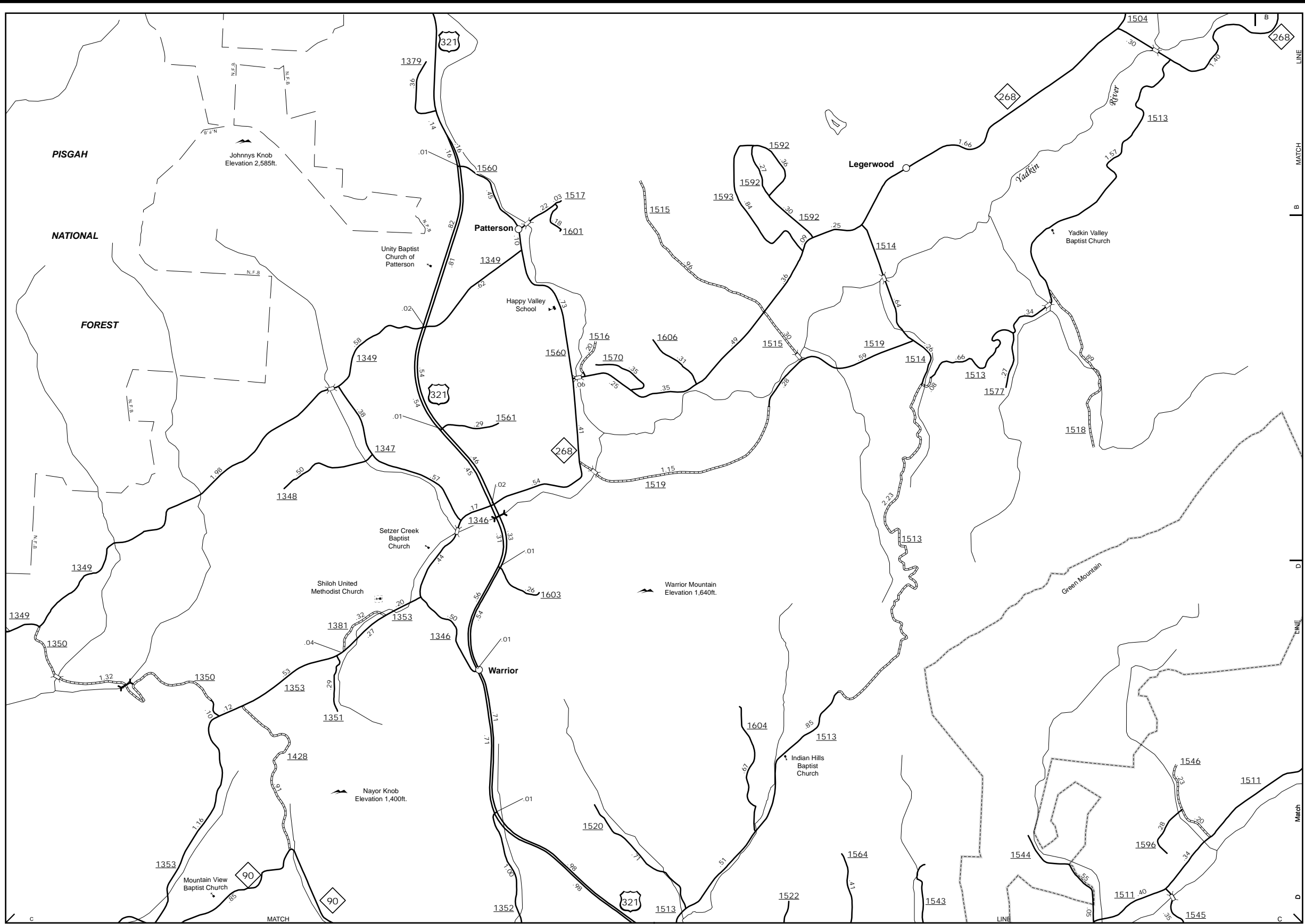
COPIES OF THIS MAP ARE AVAILABLE
FOR PURCHASE AT A SPECIAL
ADDRESS.
N.C. DEPARTMENT OF TRANSPORTATION
MSAU - MAPPING SECTION
4809 BERTLID
CARRINGTON, NC 27835



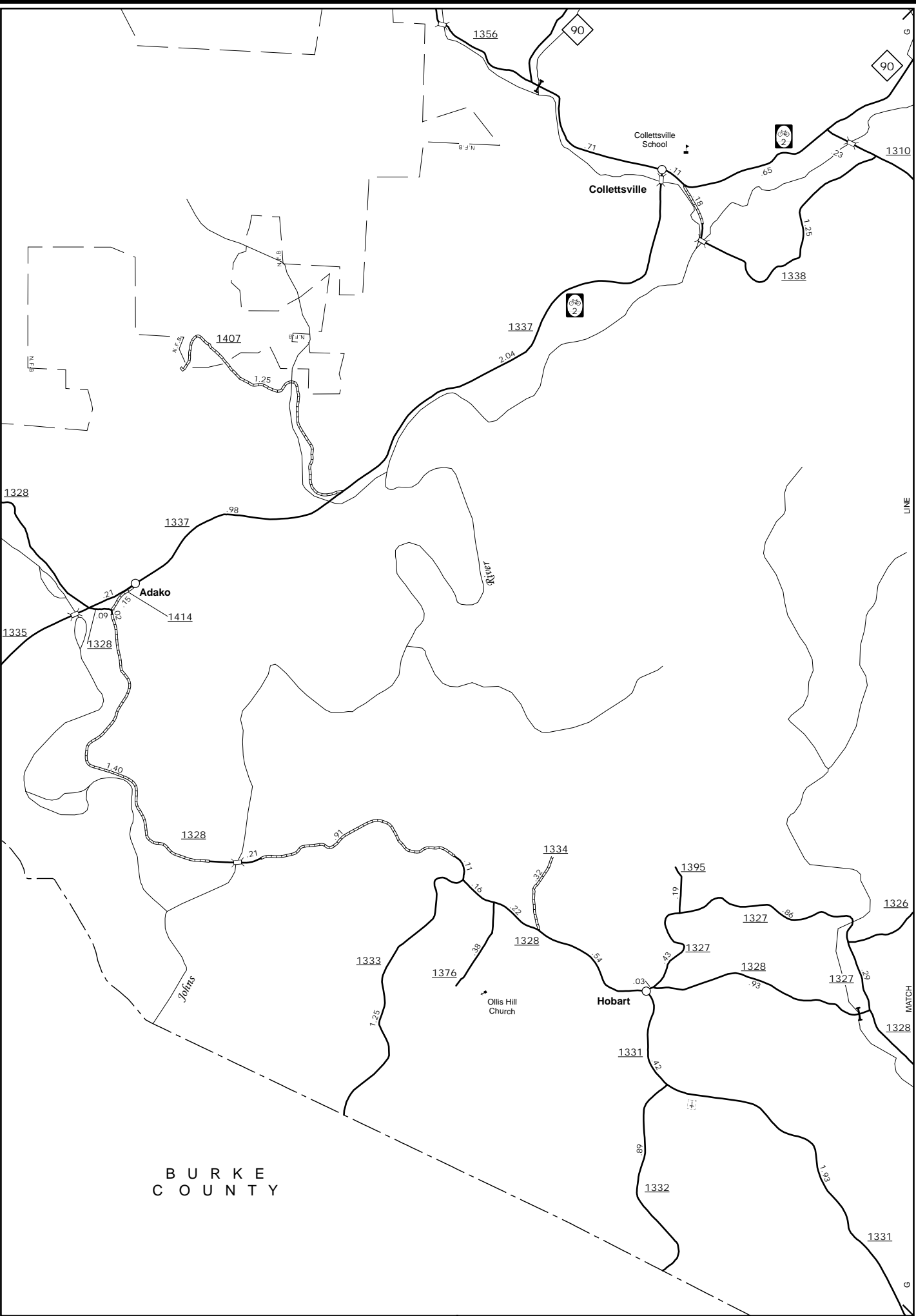
Draco



Kings Creek



Legerwood, Patterson & Warrior



Adako, Collettsville & Hobart

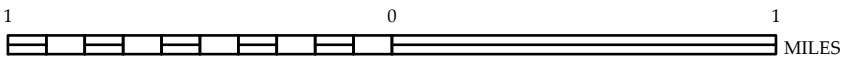


ENLARGED MUNICIPAL AND SUBURBAN AREAS

CALDWELL COUNTY NORTH CAROLINA

PREPARED BY THE
NORTH CAROLINA DEPARTMENT OF TRANSPORTATION
MANAGEMENT SYSTEMS AND ASSESSMENTS UNIT - MAPPING SECTION
IN COOPERATION WITH THE
U.S. DEPARTMENT OF TRANSPORTATION
FEDERAL HIGHWAY ADMINISTRATION

SCALE



10,000 FOOT GRID BASED ON NORTH CAROLINA PLANE COORDINATE SYSTEM
LAMBERT CONFORMAL CONIC PROJECTION

SHEET 4 OF 4