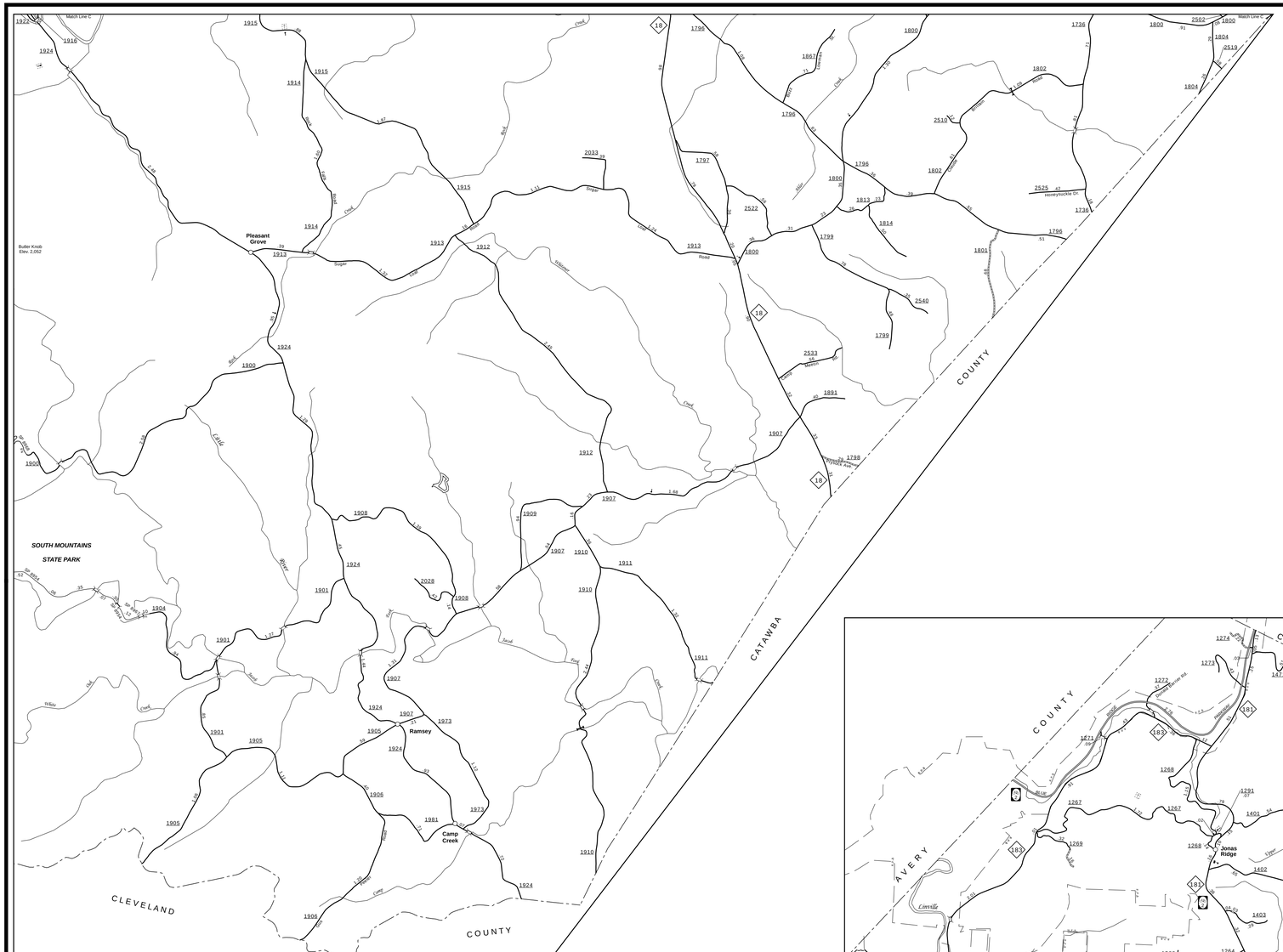

Pleasant Grove & Ramsey

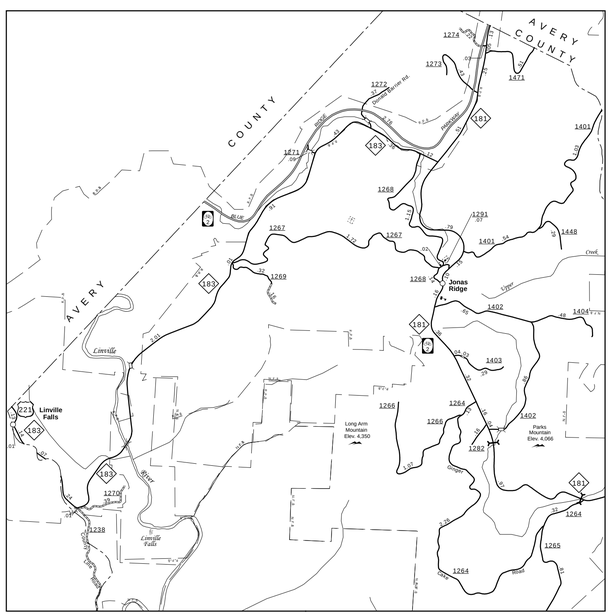

Linville Falls & Blue Ridge Parkway

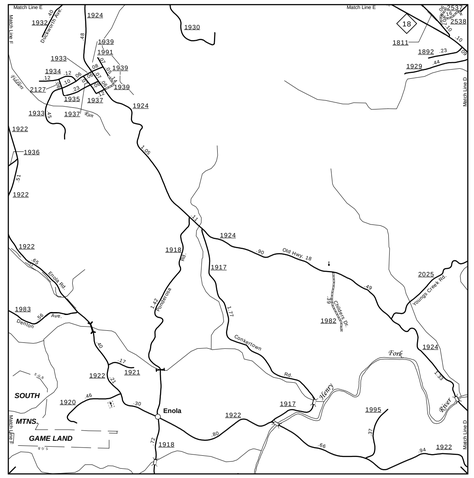

Enola

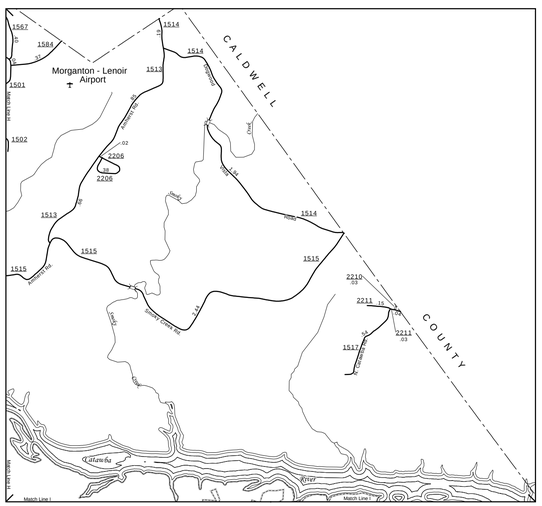

Morganton-Lenoir Airport

N

ENLARGED MUNICIPAL AND SUBURBAN AREAS

BURKE COUNTY

NORTH CAROLINA

PREPARED BY THE
NORTH CAROLINA DEPARTMENT OF TRANSPORTATION
MANAGEMENT SYSTEMS AND ASSESSMENTS UNIT - MAPPING SECTION
IN COOPERATION WITH THE
U.S. DEPARTMENT OF TRANSPORTATION
FEDERAL HIGHWAY ADMINISTRATION

SCALE

1 0 1 MILES

10,000 FOOT GRID BASED ON NORTH CAROLINA PLANE COORDINATE SYSTEM
LAMBERT CONFORMAL CONIC PROJECTION

SHEET 5 OF 5

This Mapping Section's goal is to provide the most accurate and current information possible. Map data is compiled from numerous sources with varying dates of publication and map accuracy standards. As a result, the accuracy, currency, and completeness of the data provided will vary. This map includes state-maintained roads and supplemental non-system roads.
The information shown on this map was last updated in October, 2013. For additional information, visit http://www.ncdot.gov/travel/statemapping/ or contact us via Phone/Mail or Fax at (919) 926-9480

COPIES OF THIS MAP ARE AVAILABLE TO THE PUBLIC AT NOMINAL COST.
ADDRESS:

N.C. DEPARTMENT OF TRANSPORTATION
MAPPING SECTION
4809 BERRY, RD
RALEIGH, NC 27606