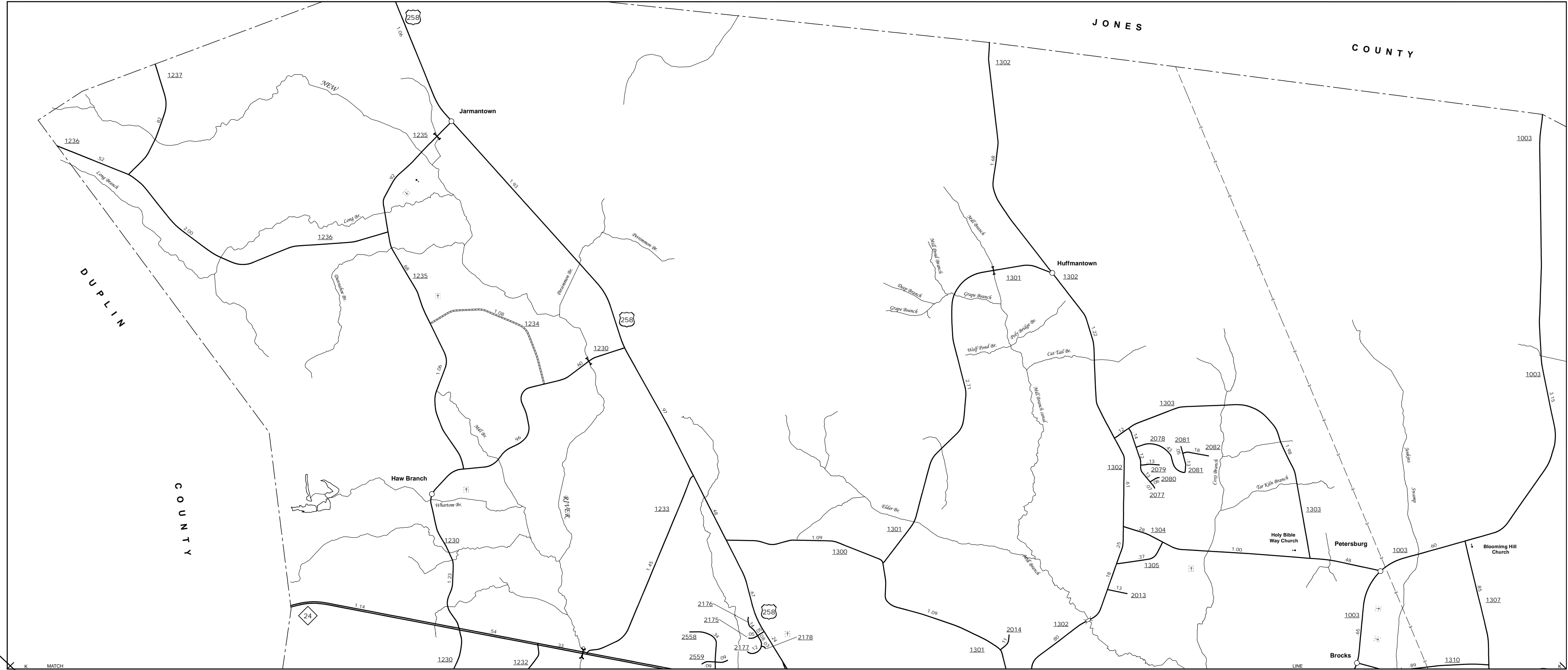
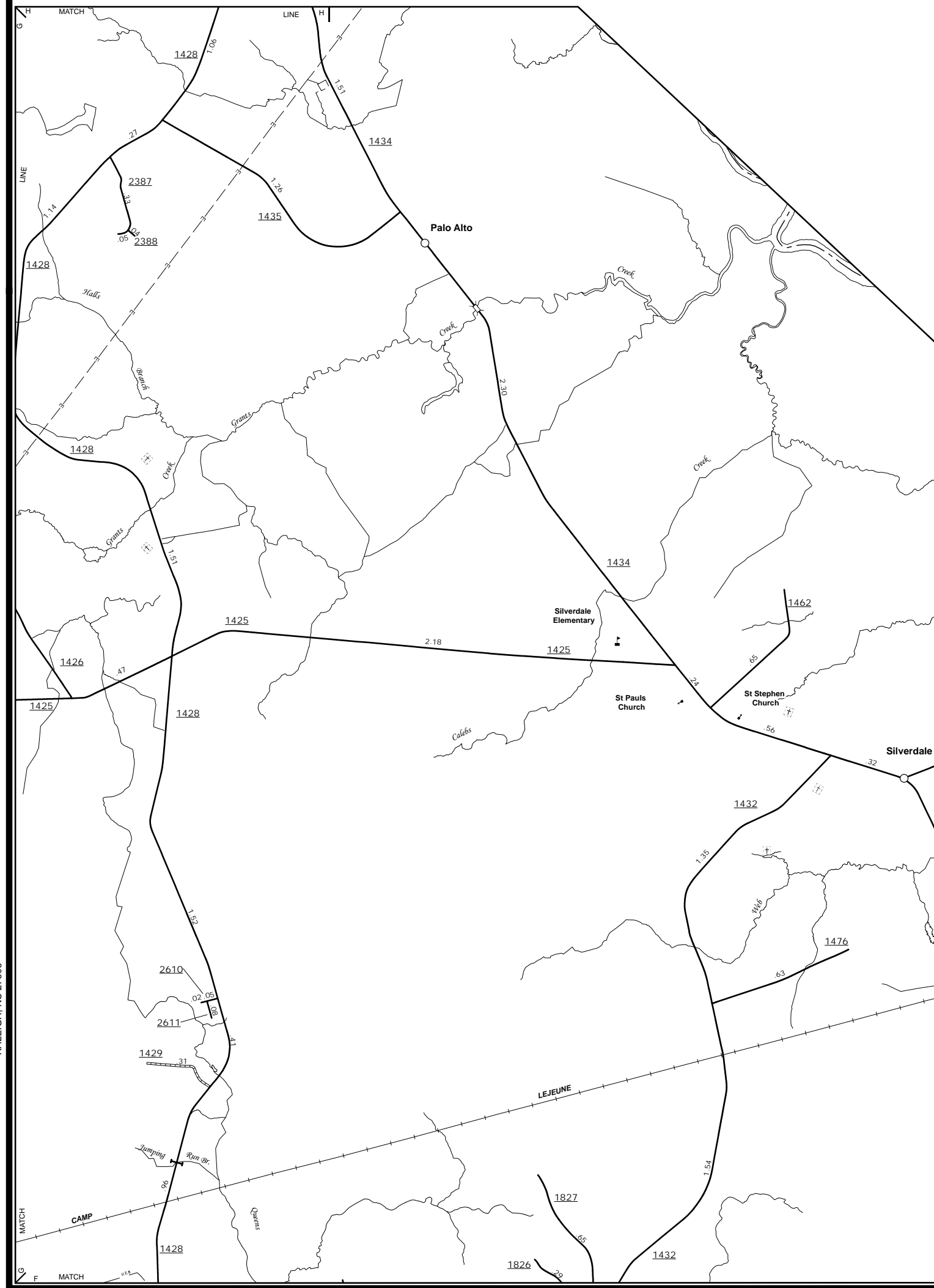


The MSALT's goal is to provide the most accurate and current information possible. Map data is compiled from numerous sources including aerial photography, ground surveys, and other data. As a result, some information may not be 100% accurate. The MSALT is not responsible for any errors or omissions. For additional information, visit <http://www.ncdot.gov/transportation/MSALT> and click on Data Providers or contact us at (819) 834-8460.

COPIES OF THIS MAP ARE AVAILABLE
FOR PURCHASE AT A NOMINAL COST
ADDRESS: NORTH CAROLINA
MSALT - MAPPING SECTION
4809 BERT RD
RANDOLPH, NC 28133



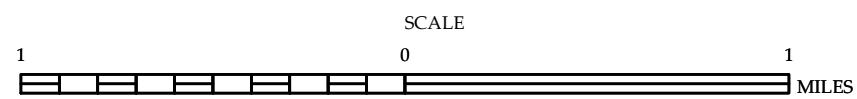
Huffmantown

Silverdale



ENLARGED MUNICIPAL AND SUBURBAN AREAS
ONSLOW COUNTY
NORTH CAROLINA

PREPARED BY THE
NORTH CAROLINA DEPARTMENT OF TRANSPORTATION
MANAGEMENT SYSTEMS AND ASSESSMENT UNIT - MAPPING SECTION
IN COOPERATION WITH THE
U.S. DEPARTMENT OF TRANSPORTATION
FEDERAL HIGHWAY ADMINISTRATION



10,000 FOOT GRID BASED ON NORTH CAROLINA PLANE COORDINATE SYSTEM
LAMBERT CONFORMAL CONIC PROJECTION

SHEET 7 OF 9