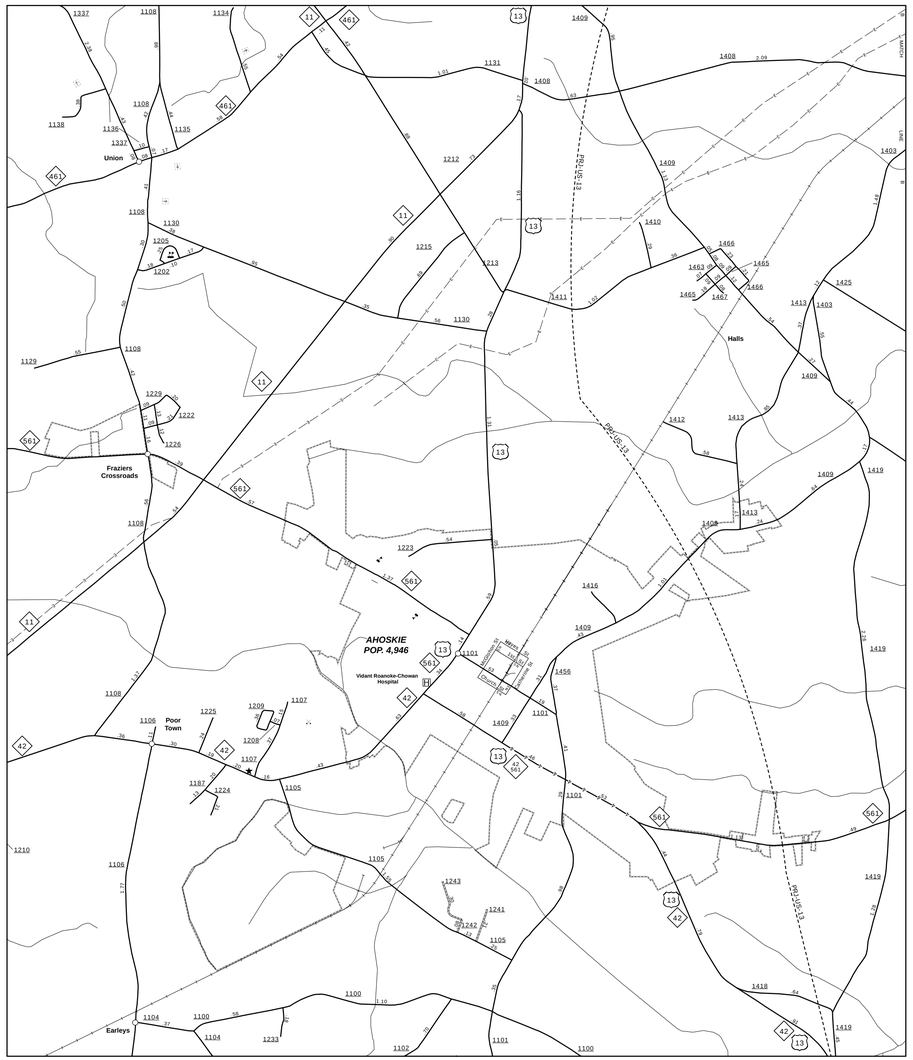

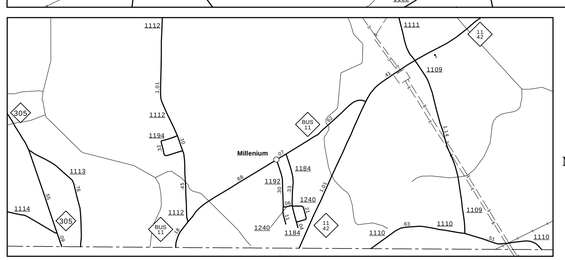

Milenium

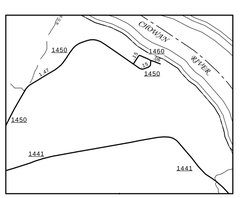

SR 1450 and Vicinty

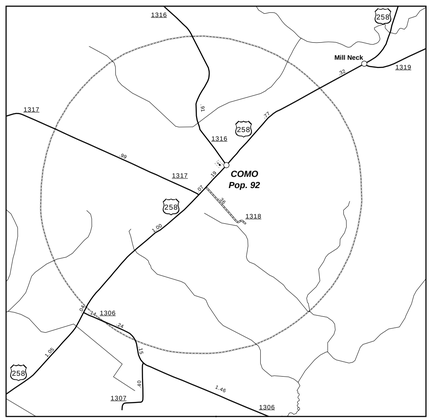

Como

Ahoskie

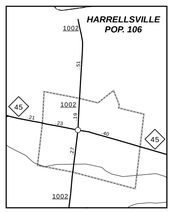

Harrellsville

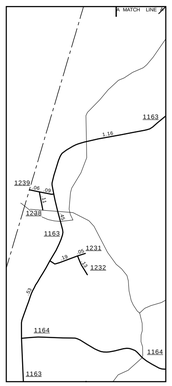

Southwest Murfreesboro

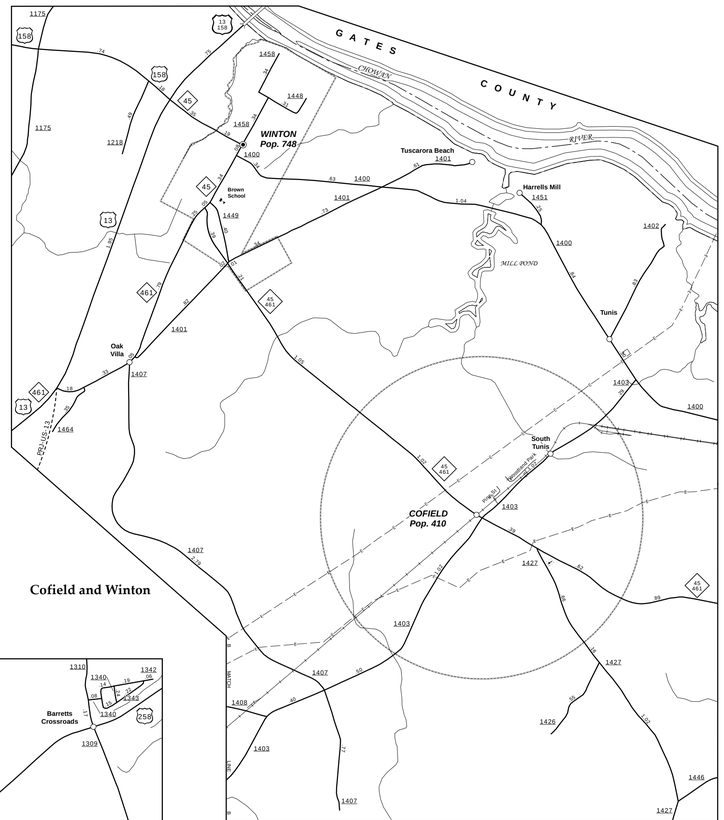

Cofield and Winton

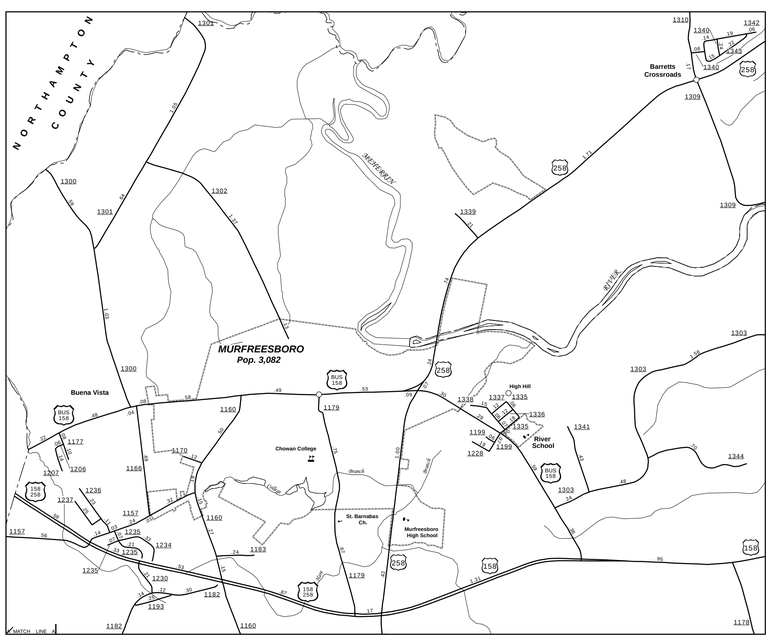

Murfreesboro

N

ENLARGED MUNICIPAL AND SUBURBAN AREAS

HERTFORD COUNTY

NORTH CAROLINA

PREPARED BY THE
NORTH CAROLINA DEPARTMENT OF TRANSPORTATION
STATE ROAD MANAGEMENT UNIT - MAPPING SECTION
IN COOPERATION WITH THE
U.S. DEPARTMENT OF TRANSPORTATION
FEDERAL HIGHWAY ADMINISTRATION

SCALE
1 0 1 MILES

10,000 FOOT GRID BASED ON NORTH CAROLINA PLANE COORDINATE SYSTEM
LAMBERT CONFORMAL CONIC PROJECTION

SHEET 2 OF 2

This MEANS goal is to provide the most accurate and current information possible. Map data is compiled from numerous sources with varying dates of publication and map accuracy standards. As a result, the accuracy and currency of the information may vary. Map includes state-maintained roads and major non-state-maintained roads.
The information shown on this map was last updated on December, 2015. For additional information, visit http://www.ncdot.gov/travel/statemap/ or contact the Division of Highways, Division 1 at (919) 329-4000.

COPIES OF THIS MAP ARE AVAILABLE TO THE PUBLIC AT NOMINAL COST.
ADDRESS:
N.C. DEPARTMENT OF TRANSPORTATION
STATE ROAD MANAGEMENT UNIT
4809 BERRY RD
RALEIGH, NC 27606