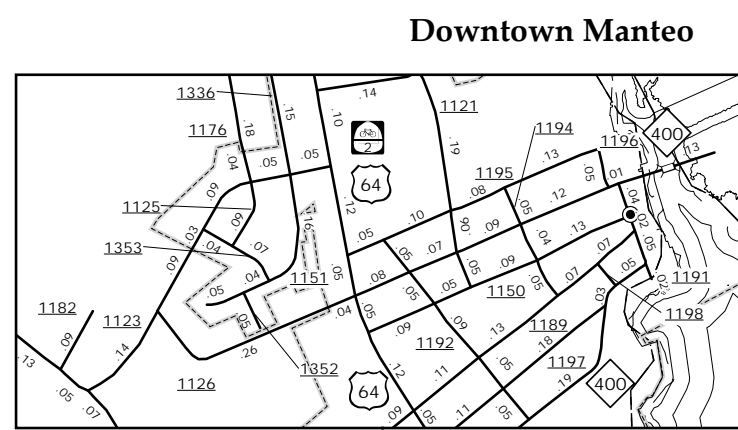
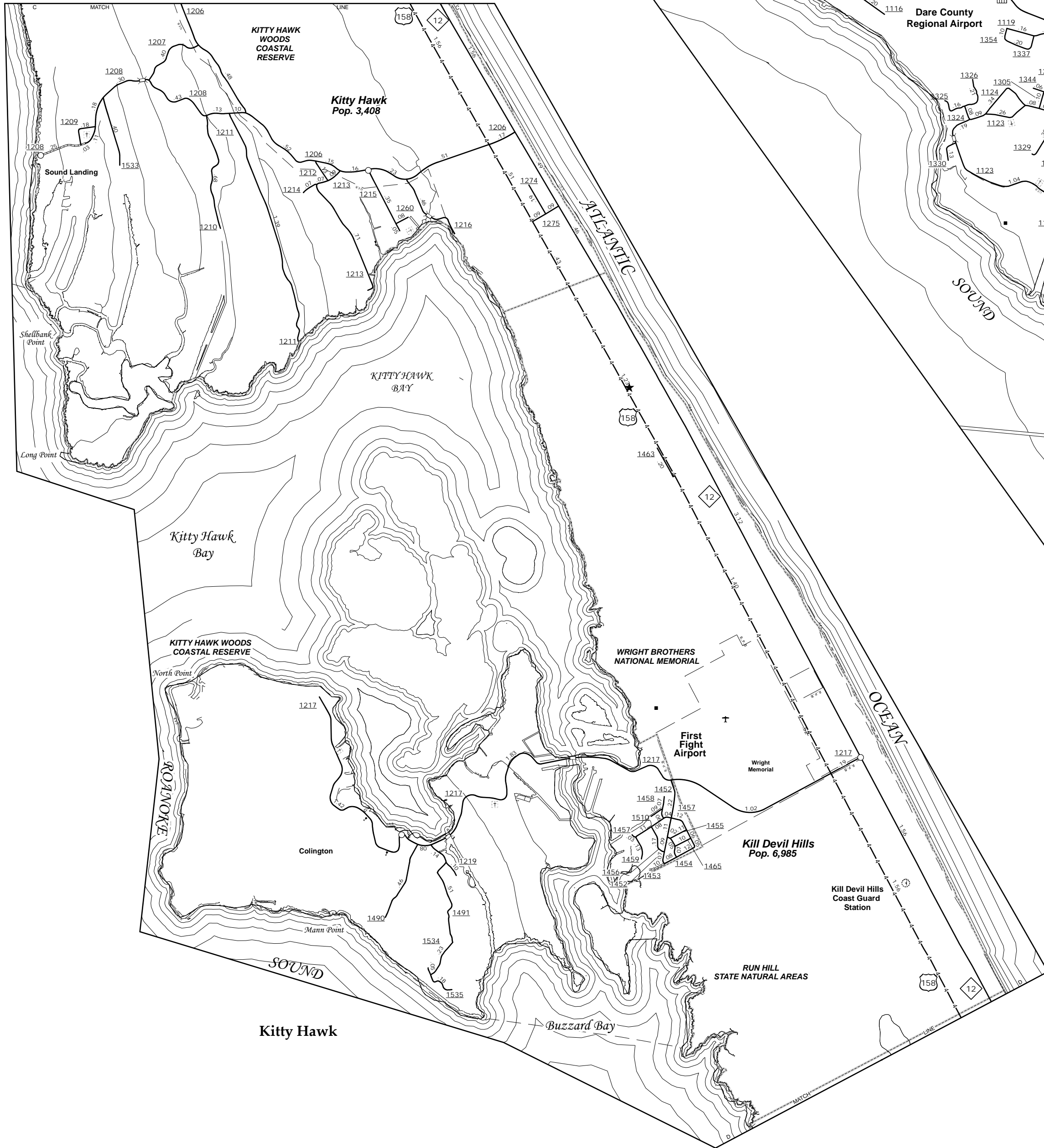
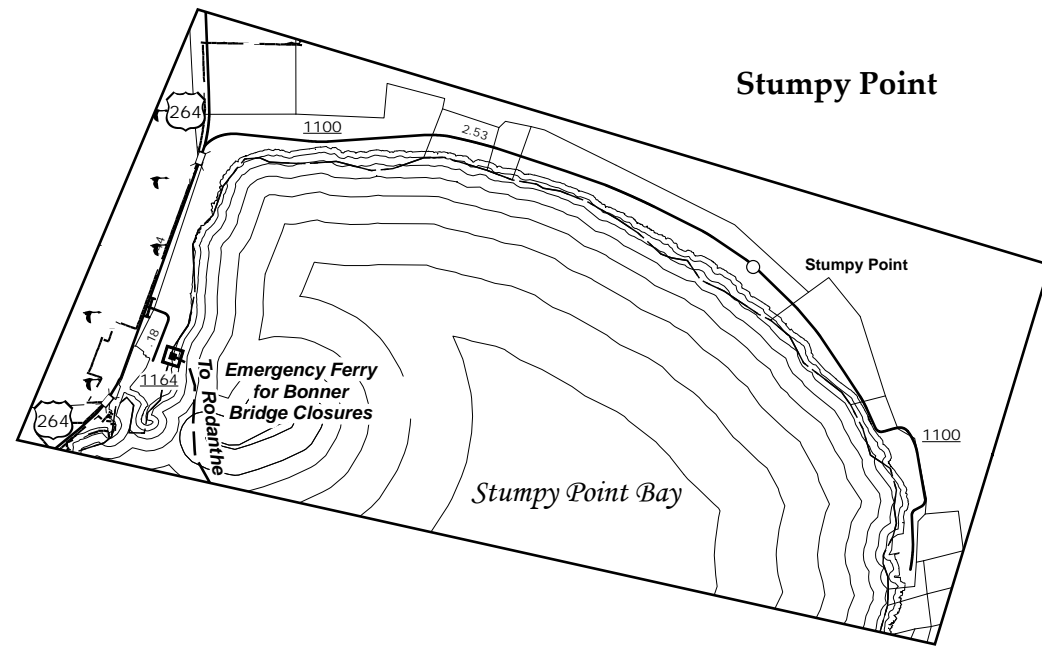
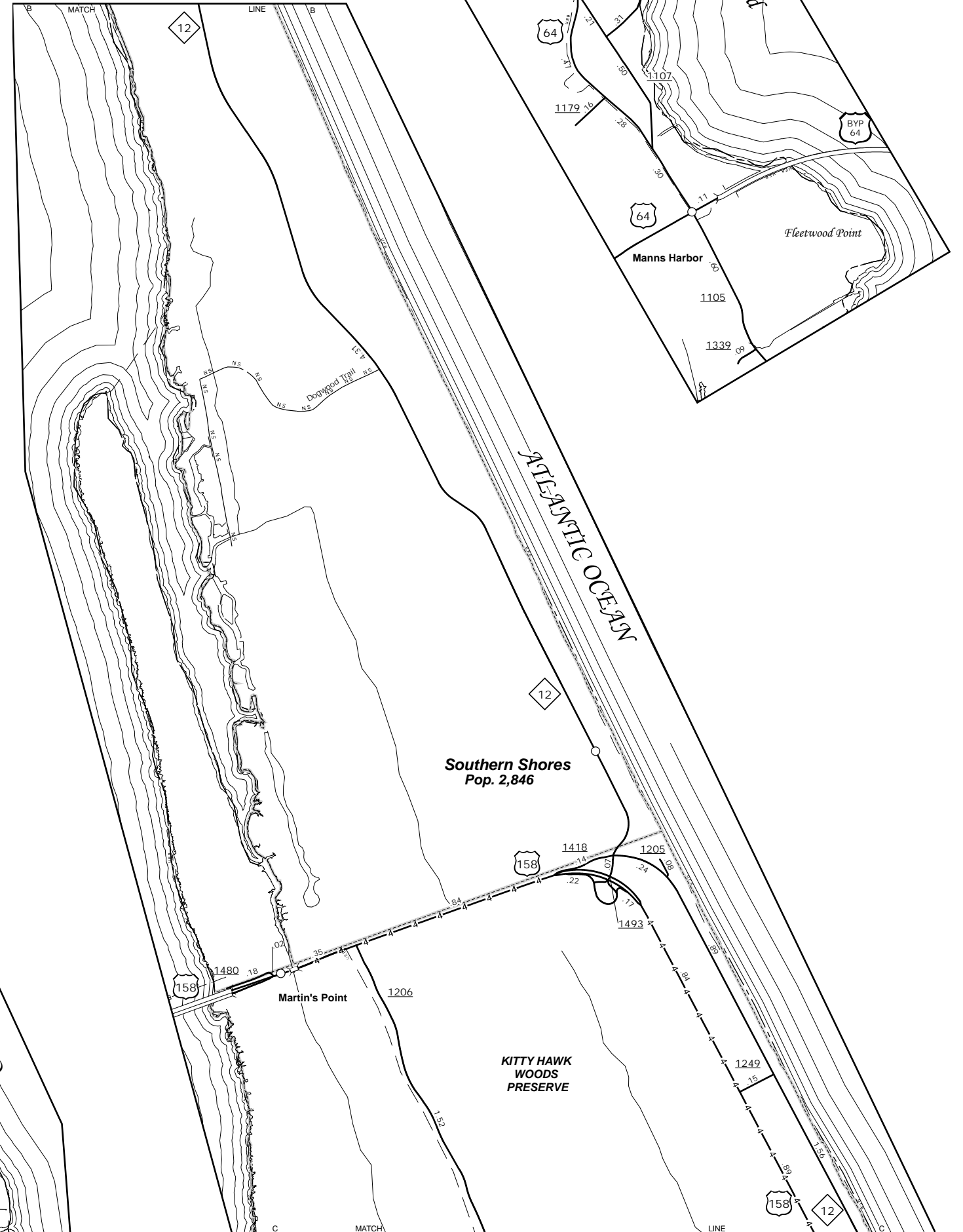
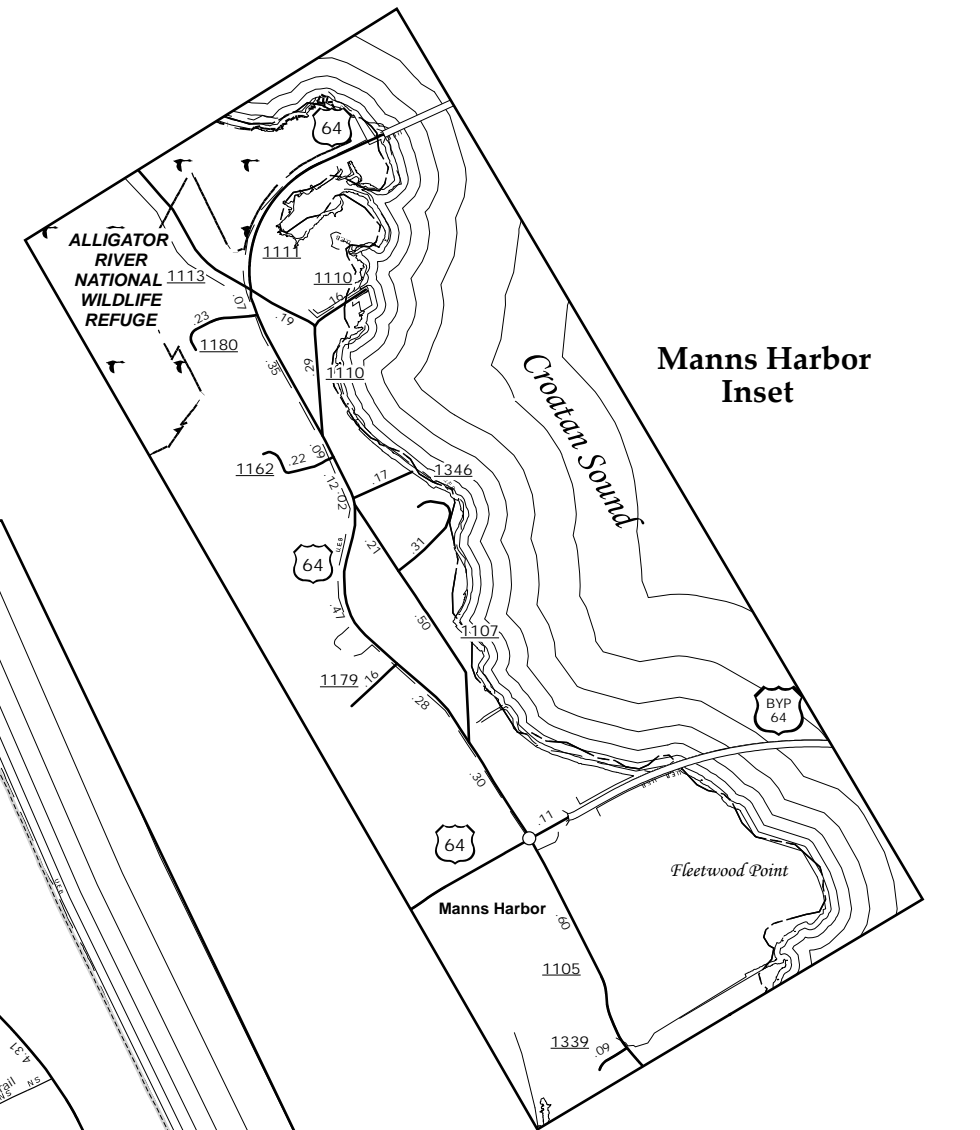


The MS&T's goal is to provide the most accurate and current information possible. Map data is compiled from numerous sources with varying degrees of timeliness and accuracy. As a result, roads and other features may not always be shown in the most current or accurate manner. For more information and important non-system roads, visit <http://www.ncdot.gov/infrastructure/infrastructure.aspx> and click on Data Providers or contact us at (919) 855-8480.

COPIES OF THIS MAP ARE AVAILABLE
FROM THE PUBLIC INFORMATION
ADDRESS:
N.C. DEPARTMENT OF TRANSPORTATION
SKAU - MAPPING SECTION
4809 BERN LID
COLUMBIA, NC 28038



0 0.25 0.5
MILES



ENLARGED MUNICIPAL AND SUBURBAN AREAS

DARE COUNTY NORTH CAROLINA

PREPARED BY THE
NORTH CAROLINA DEPARTMENT OF TRANSPORTATION
STATE ROAD MANAGEMENT UNIT - MAPPING SECTION
IN COOPERATION WITH THE
U.S. DEPARTMENT OF TRANSPORTATION
FEDERAL HIGHWAY ADMINISTRATION

SCALE
1 0 1
MILES

10,000 FOOT GRID BASED ON NORTH CAROLINA PLANE COORDINATE SYSTEM
LAMBERT CONFORMAL CONIC PROJECTION

SHEET 2 OF 3