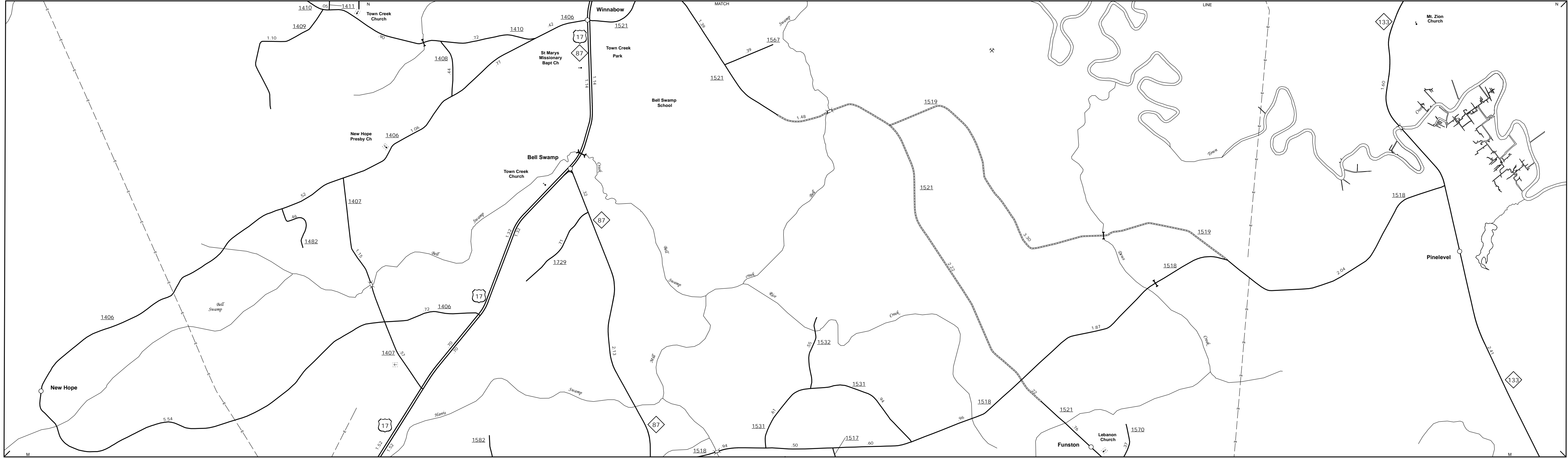
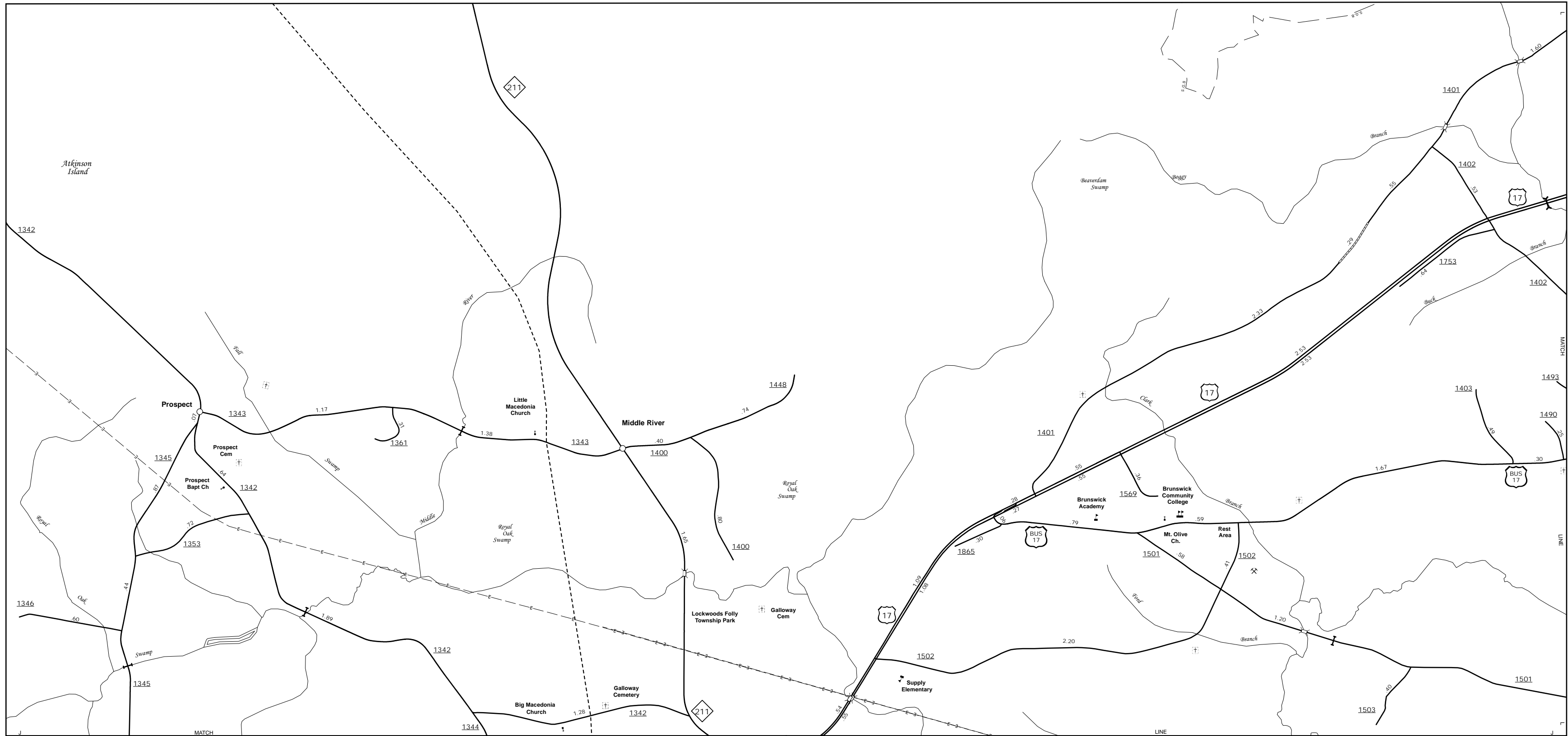


The MS&UT's goal is to provide the most accurate and current information possible. Map data is compiled from numerous sources including aerial photography, ground surveys, and other data. As a result, some features may not be shown or may be shown differently than they appear in reality. The MS&UT is not responsible for any errors or omissions. The MS&UT is not responsible for any damages or losses resulting from the use of this map. The MS&UT is not responsible for any damages or losses resulting from the use of this map. The MS&UT is not responsible for any damages or losses resulting from the use of this map.

COPIES OF THIS MAP ARE AVAILABLE
FOR PURCHASE AT A SPECIAL
DISCOUNT PRICE.
N.C. DEPARTMENT OF TRANSPORTATION
MS&UT - MAPS SECTION
4809 BERT RD.
Raleigh, NC 27606



Bell Swamp

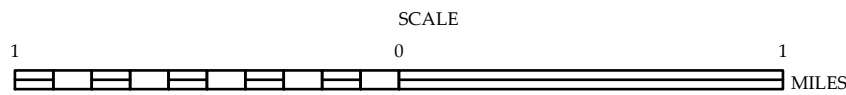


Middle River



ENLARGED MUNICIPAL AND SUBURBAN AREAS
BRUNSWICK COUNTY
NORTH CAROLINA

PREPARED BY THE
NORTH CAROLINA DEPARTMENT OF TRANSPORTATION
MANAGEMENT SYSTEMS AND ASSESSMENT UNIT - MAPPING SECTION
IN COOPERATION WITH THE
U.S. DEPARTMENT OF TRANSPORTATION
FEDERAL HIGHWAY ADMINISTRATION



10,000 FOOT GRID BASED ON NORTH CAROLINA PLANE COORDINATE SYSTEM
LAMBERT CONFORMAL CONIC PROJECTION