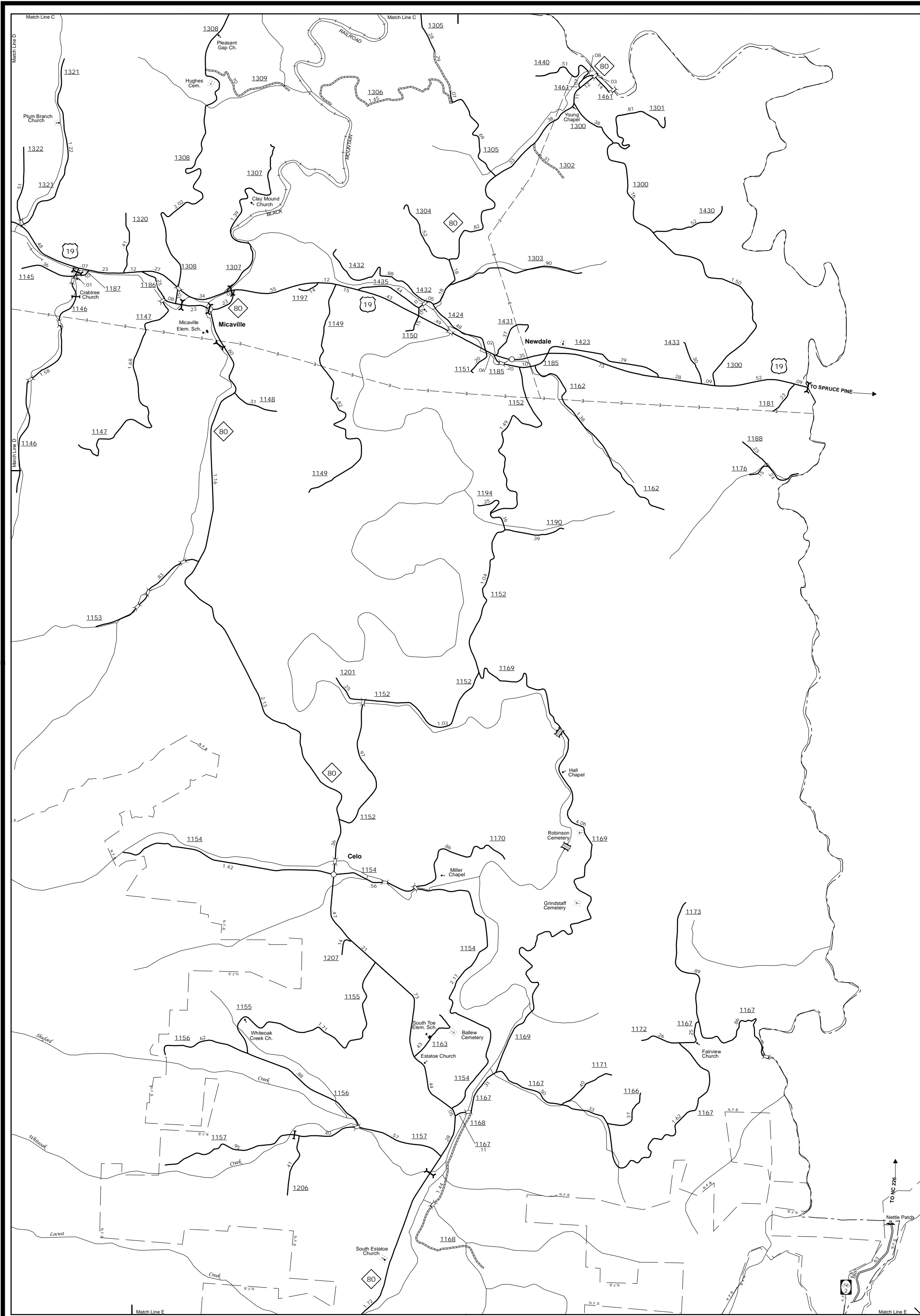


The MSAT's goal is to provide the most accurate and current information possible. Map data is compiled from numerous sources with varying degrees of accuracy. As a result, some map features may not be shown or may be shown in an approximate location. The MSAT is not responsible for any errors or omissions. For more information, visit <http://www.ncdot.gov/transportation/MSAT> and click on Data Providers or contact us at (810) 835-5860.

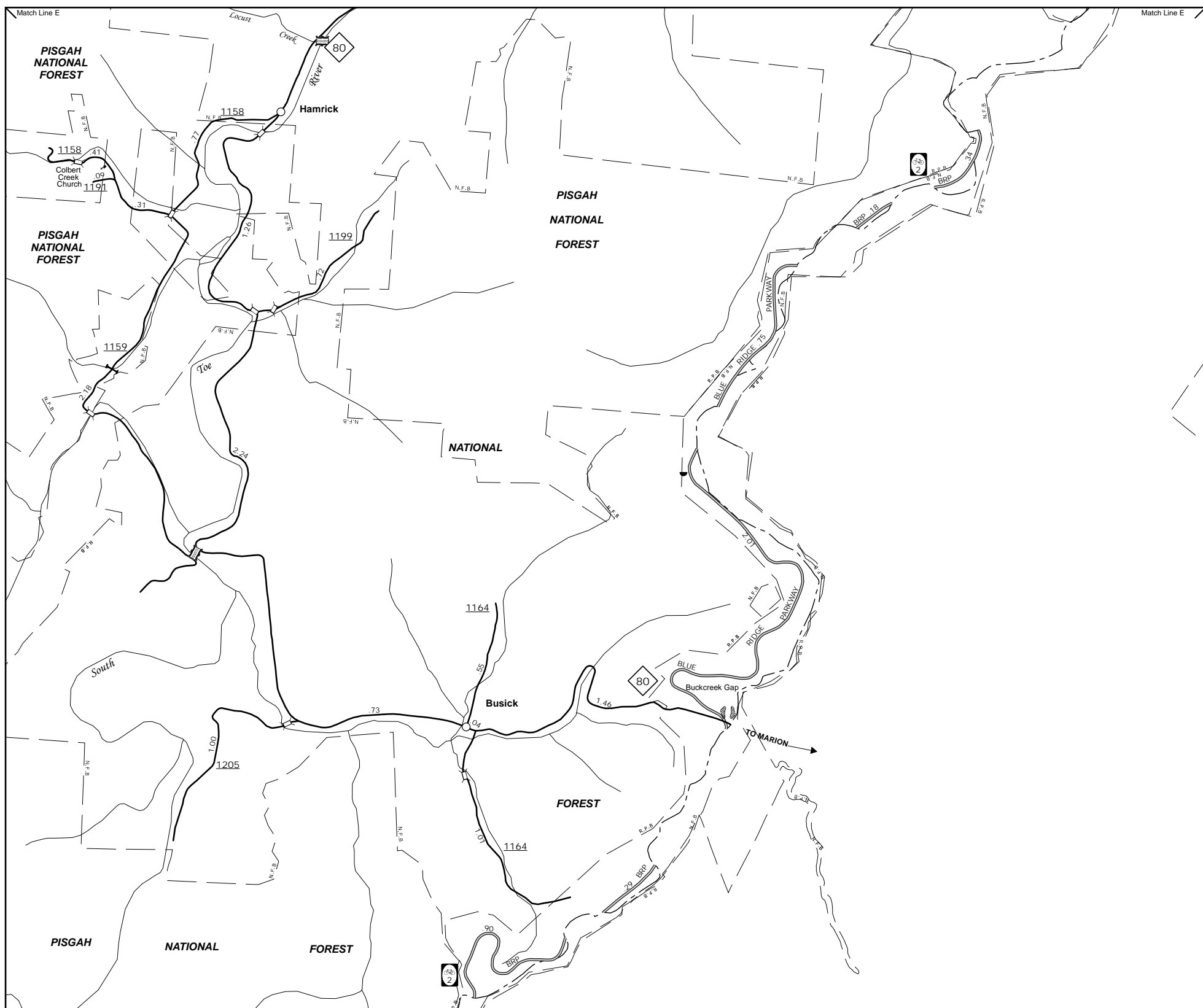
COPIES OF THIS MAP ARE AVAILABLE
AT THE PUBLIC INFORMATION COST
ADDRESS:
N.C. DEPARTMENT OF TRANSPORTATION
MSAT - MAPPING SECTION
4809 BERTY LEO
COLUMBUS, NC 28035



Celo, Newdale, Micaville and Vicinity



Sioux

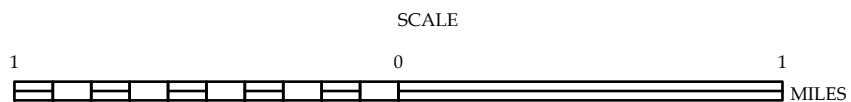


Hamrick & Busick

ENLARGED MUNICIPAL AND SUBURBAN AREAS

YANCEY COUNTY NORTH CAROLINA

PREPARED BY THE
NORTH CAROLINA DEPARTMENT OF TRANSPORTATION
MANAGEMENT SYSTEMS AND ASSESSMENTS UNIT - MAPPING SECTION
IN COOPERATION WITH THE
U.S. DEPARTMENT OF TRANSPORTATION
FEDERAL HIGHWAY ADMINISTRATION



10,000 FOOT GRID BASED ON NORTH CAROLINA PLANE COORDINATE SYSTEM
LAMBERT CONFORMAL CONIC PROJECTION

SHEET 2 OF 3