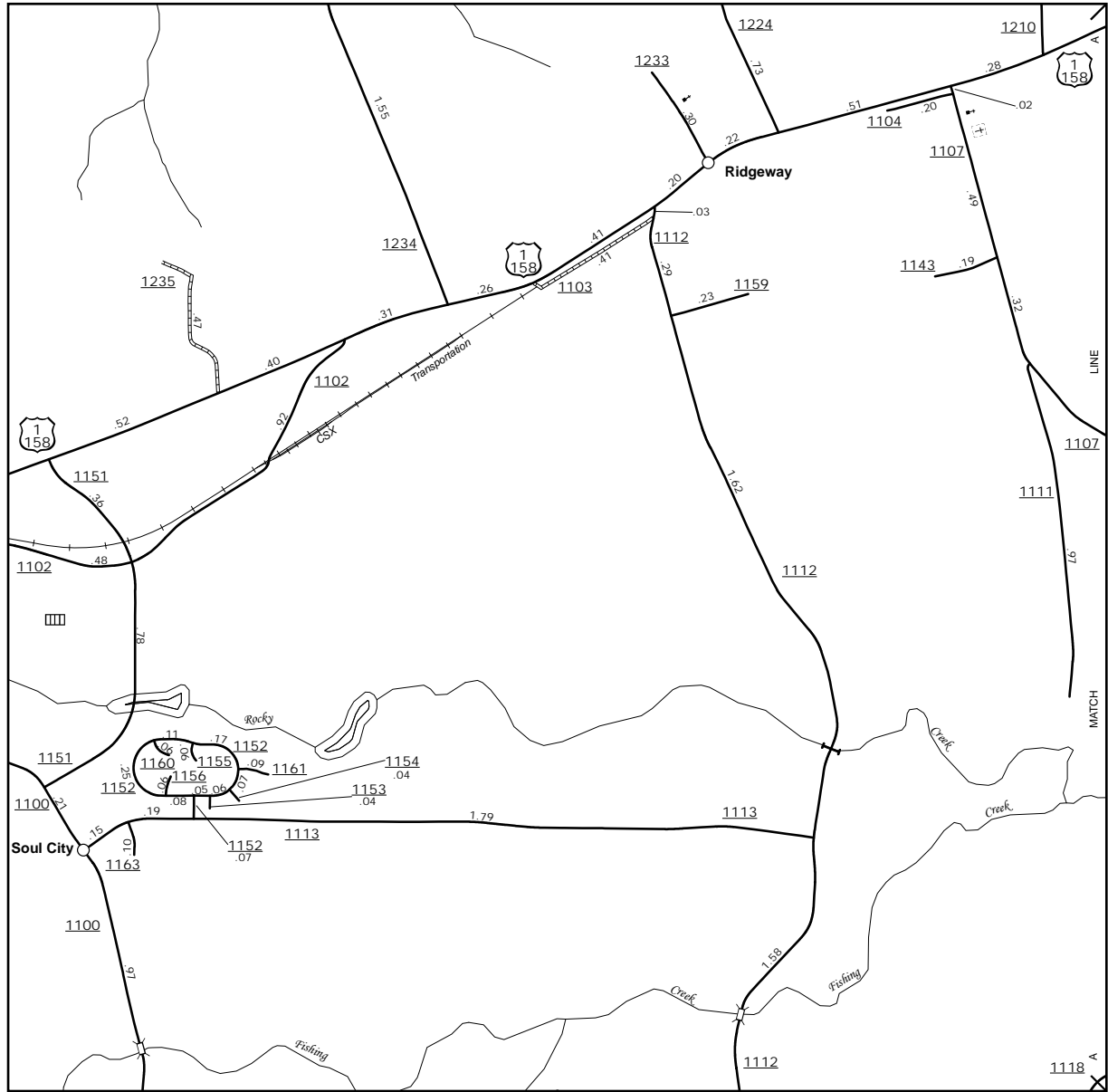
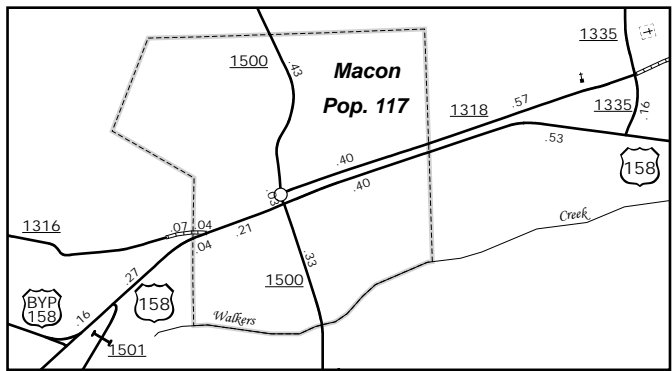


The MS&U's goal is to provide the most accurate and current information possible. Map data is compiled from numerous sources, varying in the timeliness of the data provided. As a result, roads and other features may not be shown in the most current map. Map includes state and federal highways and important non-system roads. Map data was last updated on June, 2014. For additional information, visit <http://www.ncdot.gov/TravelInformation2014> and click on Data Providers or contact us at (819) 835-9480.

COPIES OF THIS MAP ARE AVAILABLE  
FOR PURCHASE AT A PUBLIC AT NOMINAL COST.  
ADDRESS: N.C. DEPARTMENT OF TRANSPORTATION  
MS&U - MAPPING SECTION  
4809 BERTHOUD  
Raleigh, NC 27609



Ridgeway



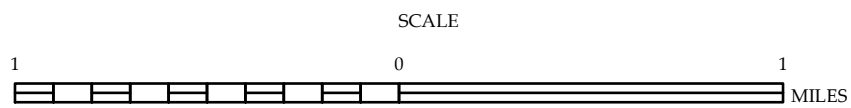
Macon



ENLARGED MUNICIPAL AND SUBURBAN AREAS

## WARREN COUNTY NORTH CAROLINA

PREPARED BY THE  
NORTH CAROLINA DEPARTMENT OF TRANSPORTATION  
MANAGEMENT SYSTEMS AND ASSESSMENTS UNIT - MAPPING SECTION  
IN COOPERATION WITH THE  
U.S. DEPARTMENT OF TRANSPORTATION  
FEDERAL HIGHWAY ADMINISTRATION



10,000 FOOT GRID BASED ON NORTH CAROLINA PLANE COORDINATE SYSTEM  
LAMBERT CONFORMAL CONIC PROJECTION

SHEET 2 OF 2