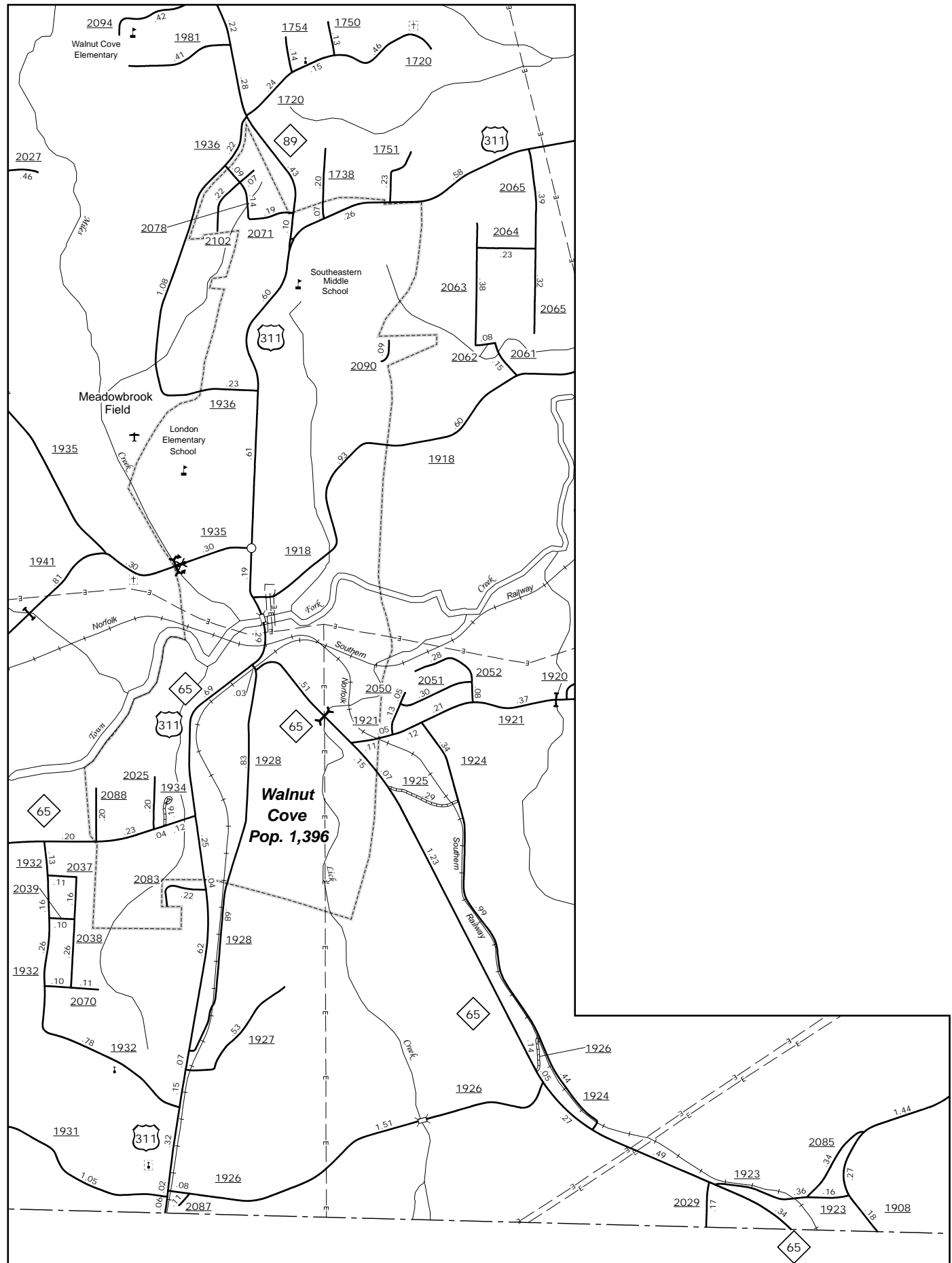
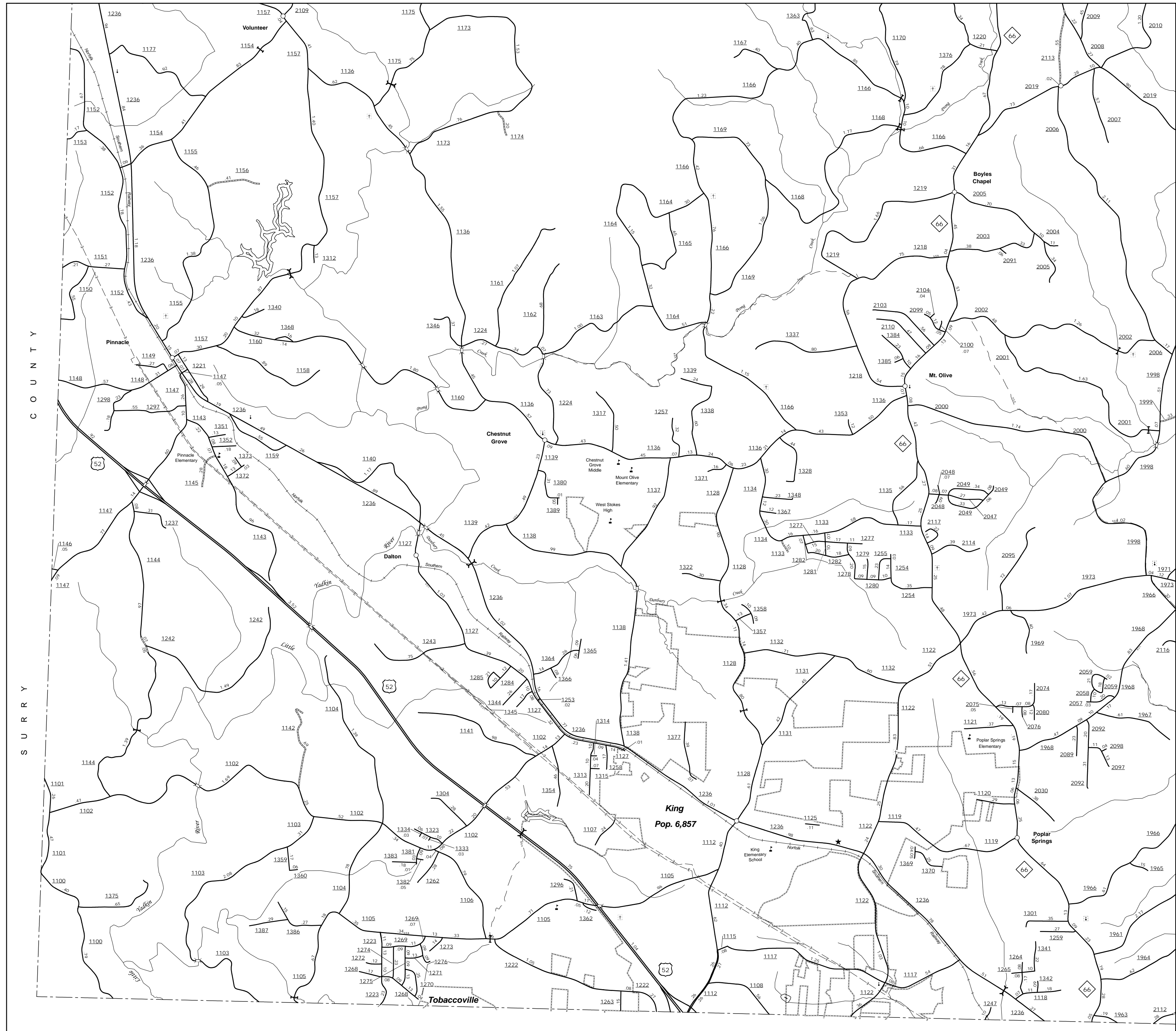


COPIES OF THIS MAP ARE AVAILABLE  
FOR PURCHASE AT A  
ADDRESS: 1000 N. W. 10TH AVENUE  
N.C. DEPARTMENT OF TRANSPORTATION  
MSAU - MAPPING SECTION  
4809 BERNY RD.  
RALEIGH, NC 27609

NOTE: Map includes only state-maintained roads  
and important non-system roads. Map also includes  
county boundaries, major water features, and  
federal agencies, and are shown in their approximate  
information on this map is current up to December, 2014.

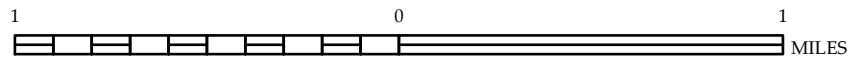


ENLARGED MUNICIPAL AND SUBURBAN AREAS

## STOKES COUNTY NORTH CAROLINA

PREPARED BY THE  
NORTH CAROLINA DEPARTMENT OF TRANSPORTATION  
MANAGEMENT SYSTEMS AND ASSESSMENTS UNIT - MAPPING SECTION  
IN COOPERATION WITH THE  
U.S. DEPARTMENT OF TRANSPORTATION  
FEDERAL HIGHWAY ADMINISTRATION

SCALE



10,000 FOOT GRID BASED ON NORTH CAROLINA PLANE COORDINATE SYSTEM  
LAMBERT CONFORMAL CONIC PROJECTION

SHEET 2 OF 2