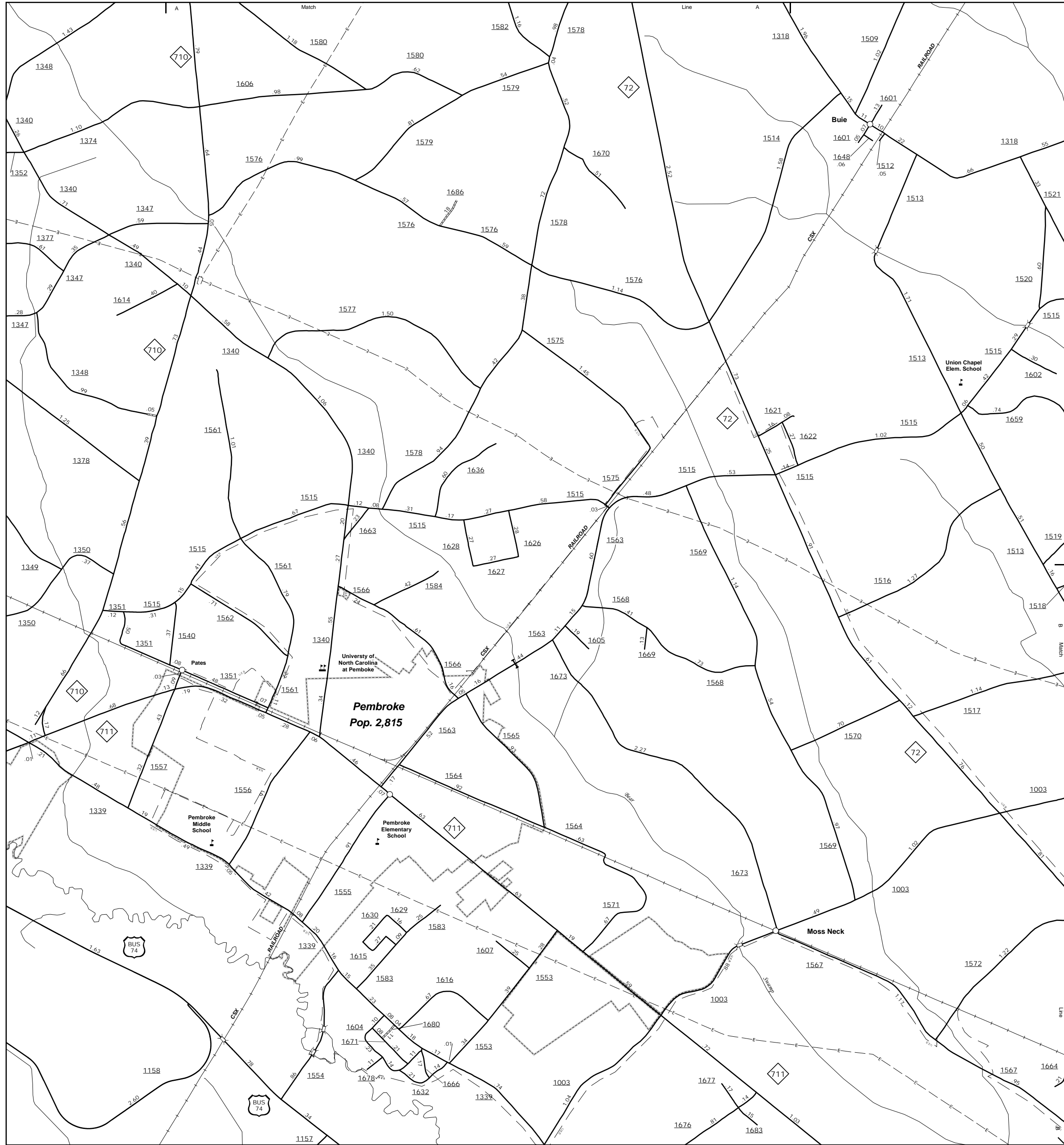
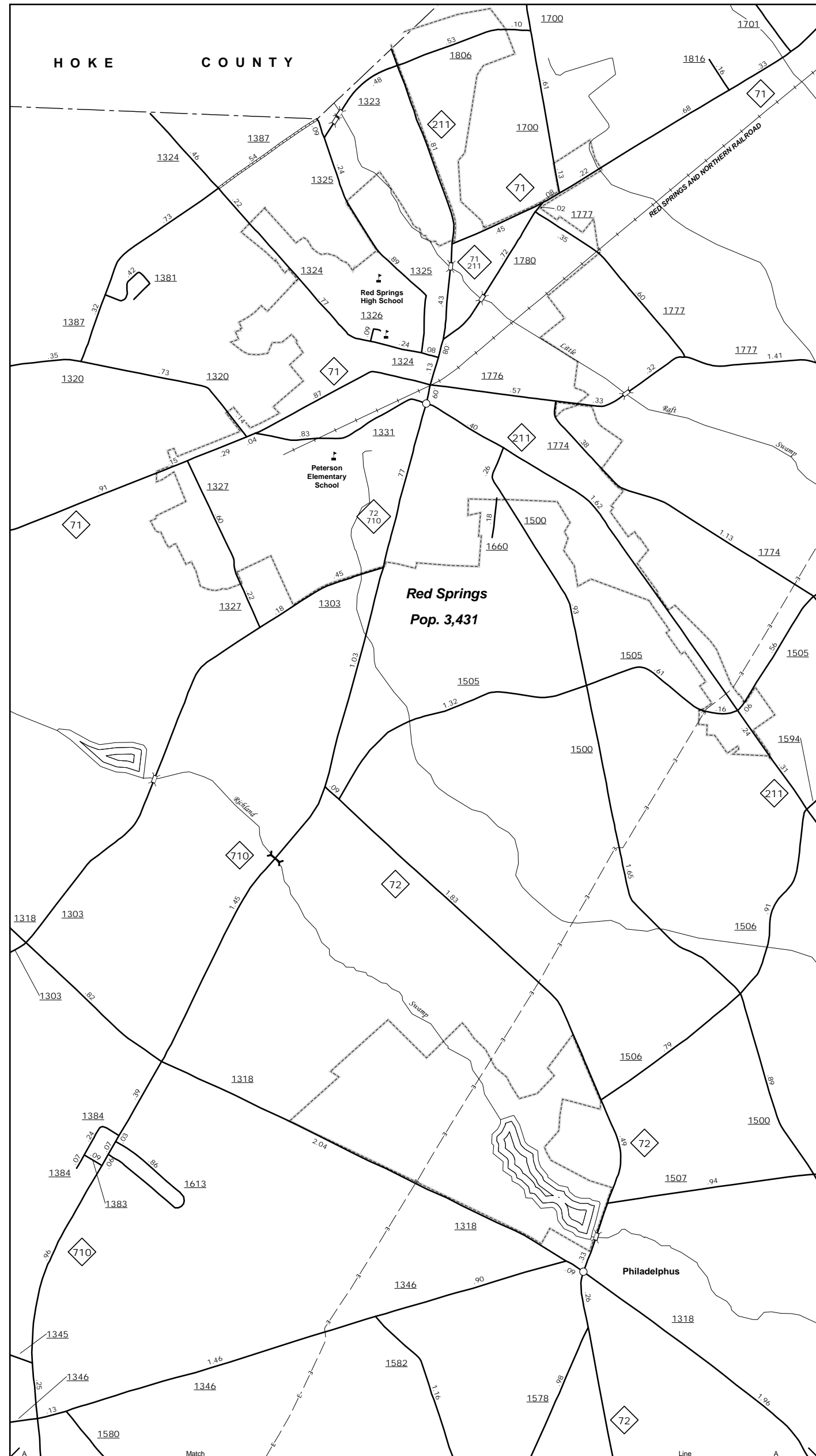


The MS&U's goal is to provide the most accurate and current information possible. Map data is compiled from numerous sources and is subject to change. The map is not intended to be used as a legal document. As a result, roads and important non-system roads. The map was last updated on April 1, 2014. For additional information, visit <http://www.ncdot.gov/transportation/mapping>, and click on Data Providers or contact us at (819) 835-8480.

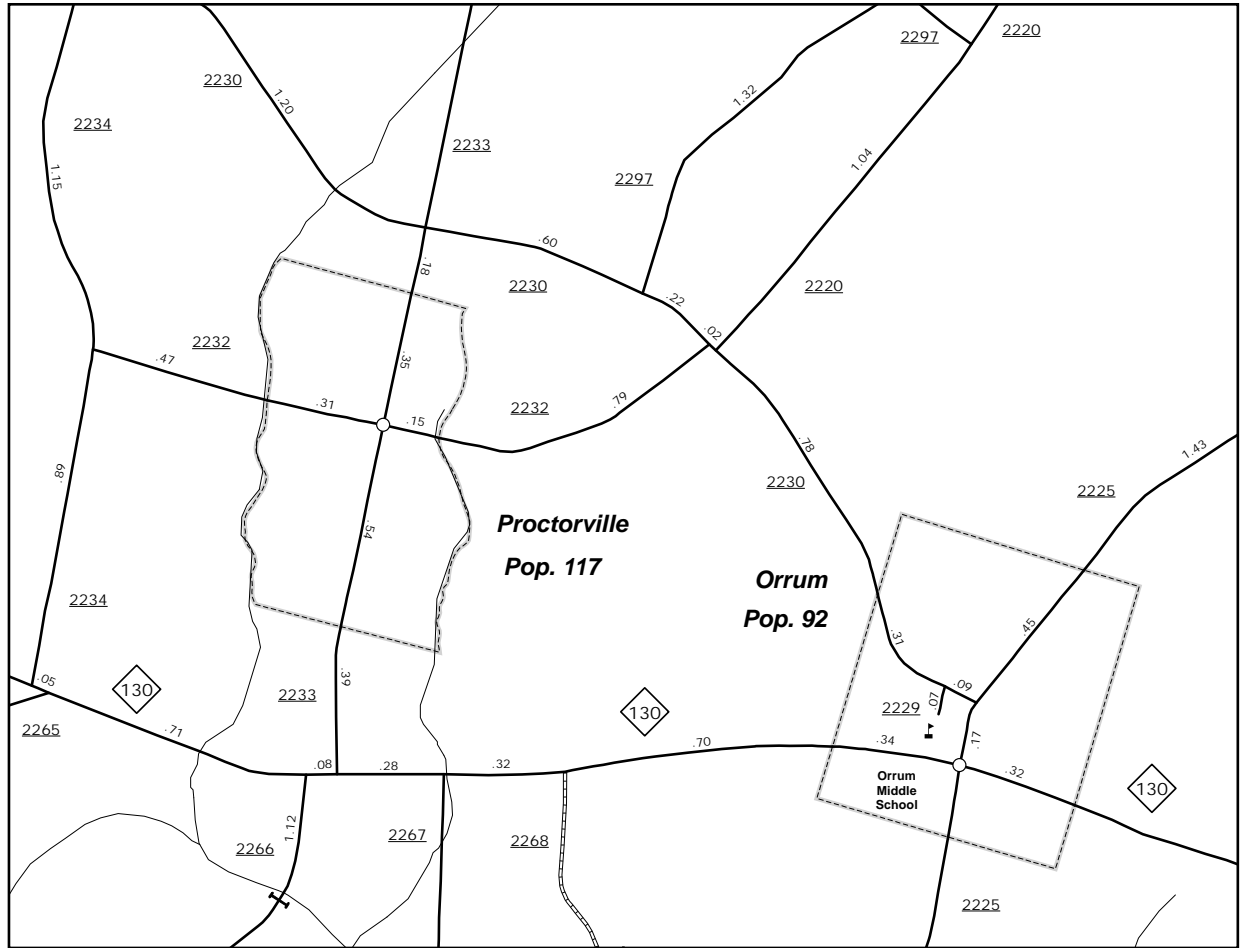
COPIES OF THIS MAP ARE AVAILABLE
FOR THE PUBLIC AT NO CHARGE.
ADDRESS: N.C. DEPARTMENT OF TRANSPORTATION
MS&U - MAPPING SECTION
4809 BERN LEO
Raleigh, NC 27609



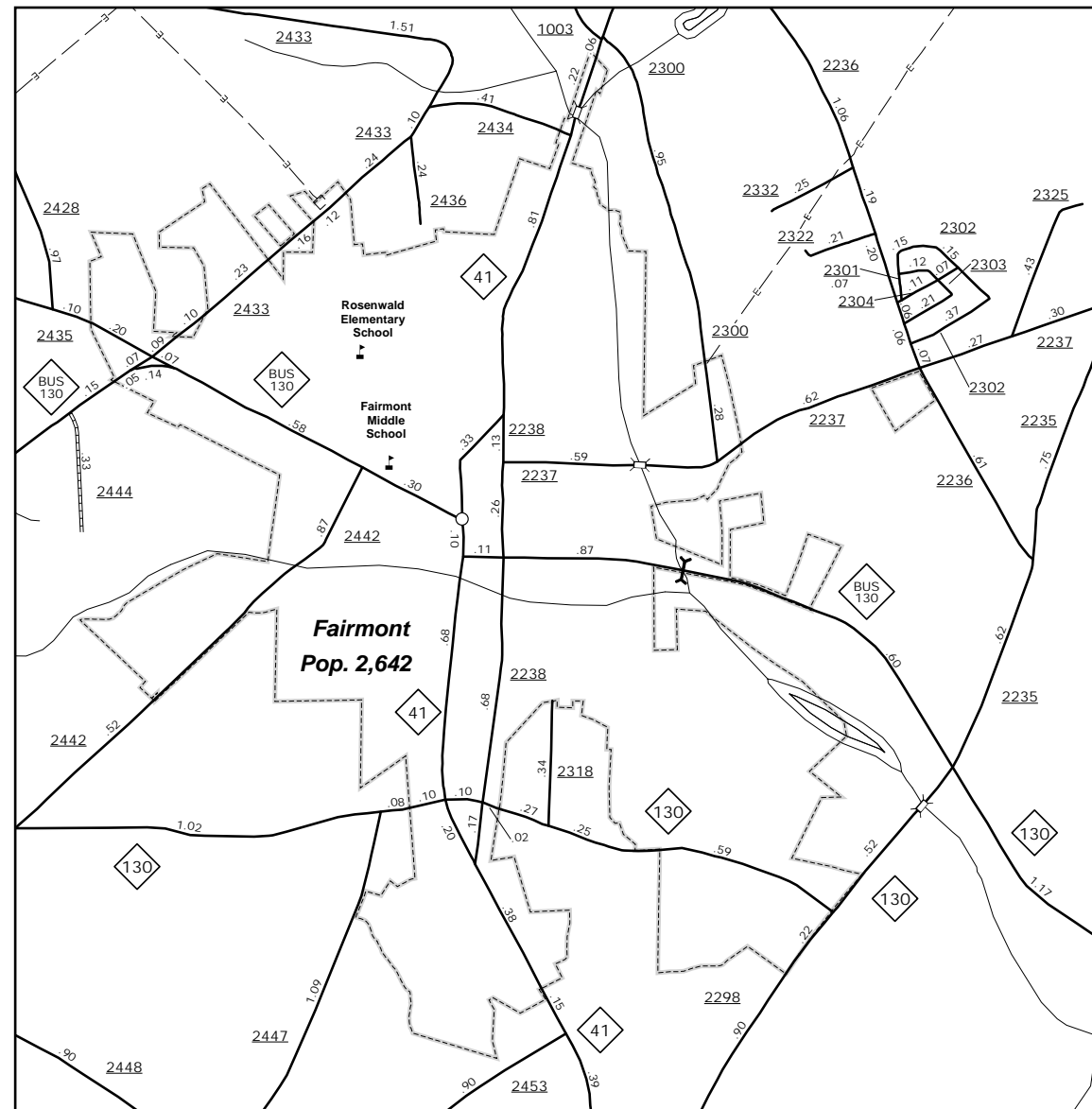
Pembroke



Red Springs



Proctorville



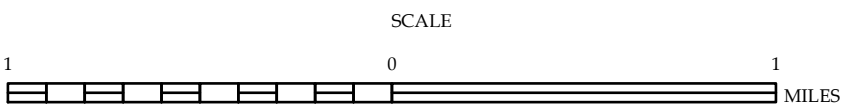
Fairmont



ENLARGED MUNICIPAL AND SUBURBAN AREAS

ROBESON COUNTY NORTH CAROLINA

PREPARED BY THE
NORTH CAROLINA DEPARTMENT OF TRANSPORTATION
MANAGEMENT SYSTEMS AND ASSESSMENTS UNIT - MAPPING SECTION
IN COOPERATION WITH THE
U.S. DEPARTMENT OF TRANSPORTATION
FEDERAL HIGHWAY ADMINISTRATION



10,000 FOOT GRID BASED ON NORTH CAROLINA PLANE COORDINATE SYSTEM
LAMBERT CONFORMAL CONIC PROJECTION

SHEET 2 OF 4