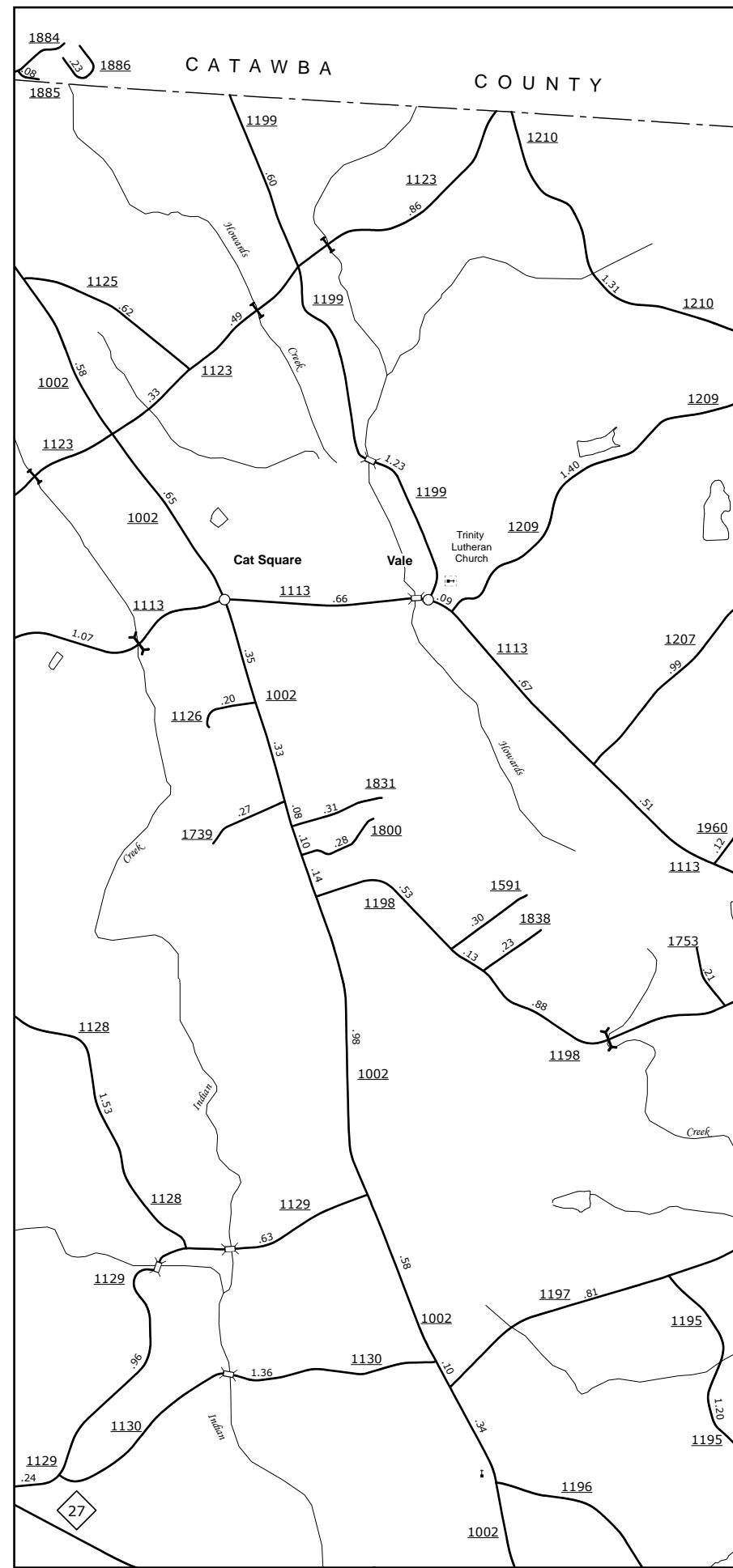
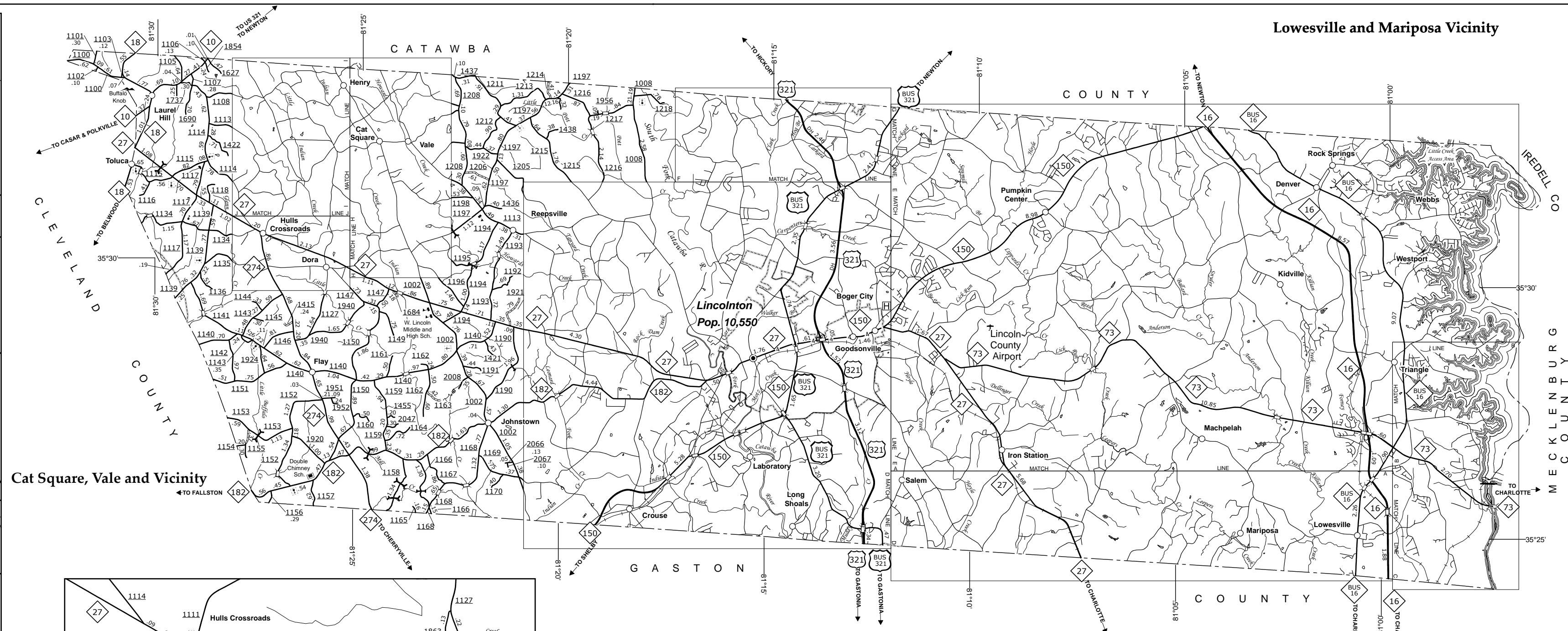


The MS&U's goal is to provide the most accurate and current information possible. Map data is compiled from numerous sources and is not guaranteed to be 100% accurate. As a result, roads and other features may not be shown in the correct location or may be shown in the wrong direction. The MS&U's goal is to provide the most accurate and current information possible. Map data is compiled from numerous sources and is not guaranteed to be 100% accurate. As a result, roads and other features may not be shown in the correct location or may be shown in the wrong direction. The MS&U's goal is to provide the most accurate and current information possible. Map data is compiled from numerous sources and is not guaranteed to be 100% accurate. As a result, roads and other features may not be shown in the correct location or may be shown in the wrong direction.

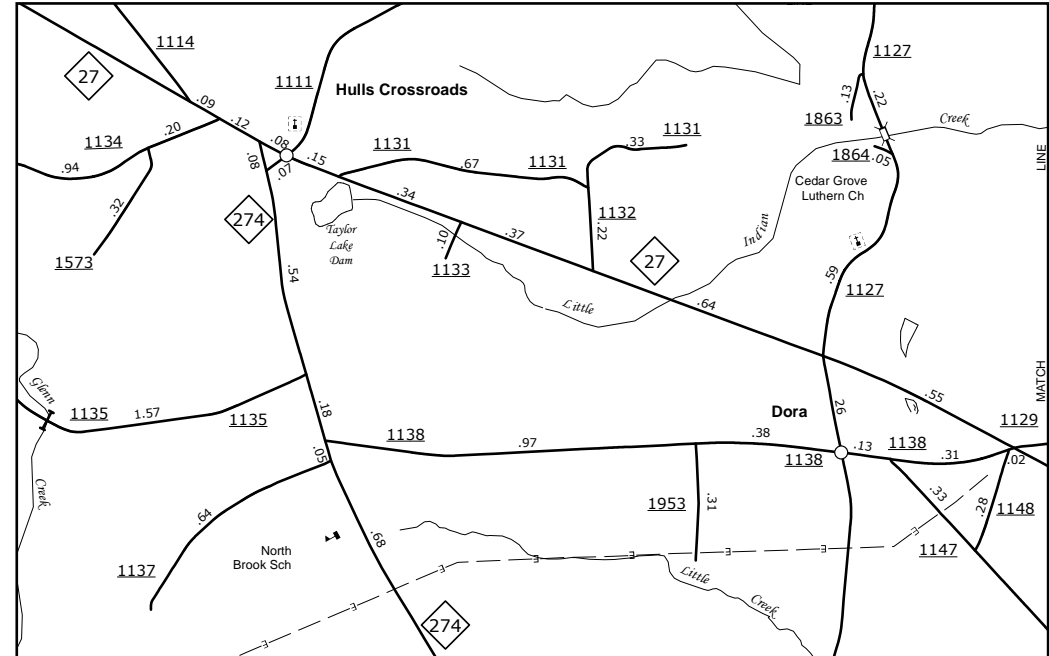
COPIES OF THIS MAP ARE AVAILABLE FROM THE NORTH CAROLINA DEPARTMENT OF TRANSPORTATION, ADDRESS: 4809 BERTHOUD AVENUE, RALEIGH, NC 27606. FOR ADDITIONAL INFORMATION, VISIT: <http://www.ncdot.gov/transportation/mapping> AND CALL OR CONTACT US AT (919) 855-8480.



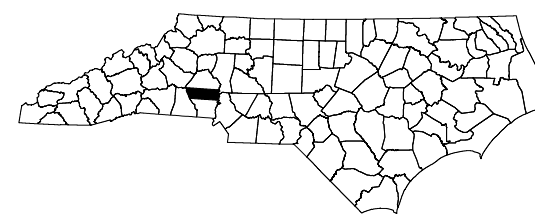
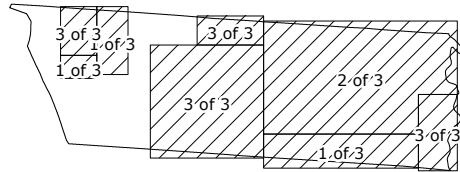
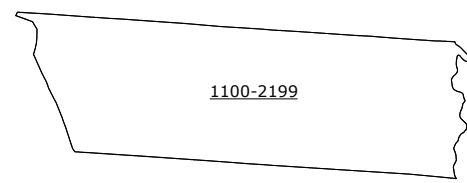
Cat Square, Vale and Vicinity



Cat Square, Vale and Vicinity

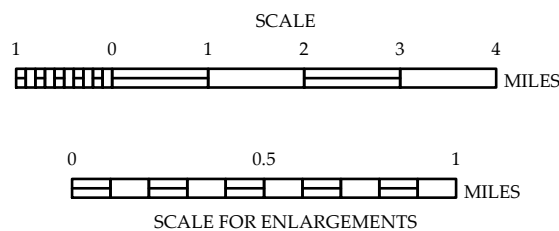


Hulls Crossroads and Dora



LINCOLN COUNTY NORTH CAROLINA

PREPARED BY THE
NORTH CAROLINA DEPARTMENT OF TRANSPORTATION
MANAGEMENT SYSTEMS AND ASSESSMENT UNIT - MAPPING SECTION
IN COOPERATION WITH THE
U.S. DEPARTMENT OF TRANSPORTATION
FEDERAL HIGHWAY ADMINISTRATION



10,000 FOOT GRID BASED ON NORTH CAROLINA PLANE COORDINATE SYSTEM
LAMBERT CONFORMAL CONIC PROJECTION