The MUA's goal is to provide the most accurate and current information possible. Map data is compiled from numerous sources with varying dates of publication and map accuracy standards. As a result, the accuracy, currency and completeness of the data provided will vary. Map includes state-maintained roads and major non-state roads.
The information shown on this map was last updated on April, 2015. For additional information, visit http://www.ncdot.org/transit/planning/mua/ or contact the MUA Section at (919) 814-5400.

COPIES OF THIS MAP ARE AVAILABLE TO THE PUBLIC AT NOMINAL COST.
ADDRESS:

N.C. DEPARTMENT OF TRANSPORTATION
MUA MAPPING SECTION
4809 BERRY RD
RALEIGH, NC 27606

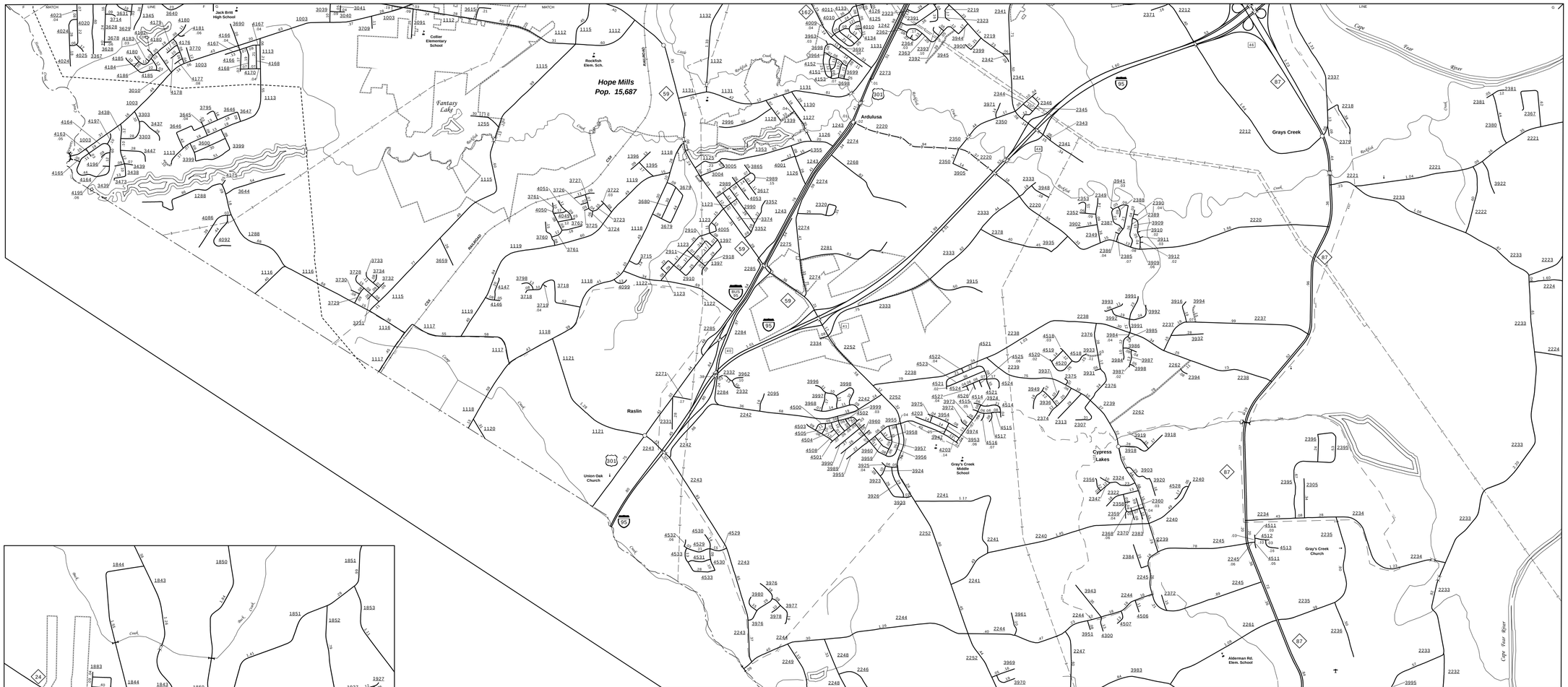

Hope Mills

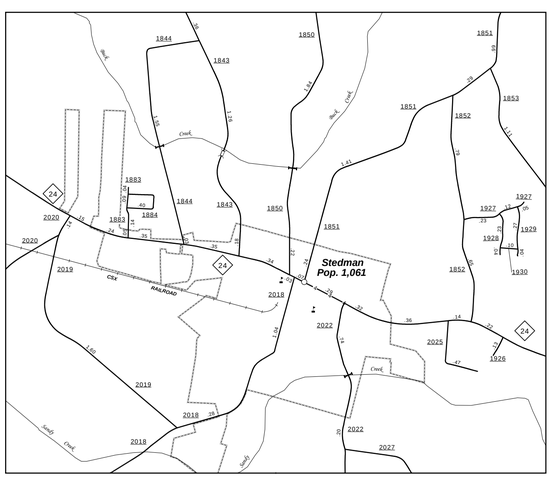

Stedman

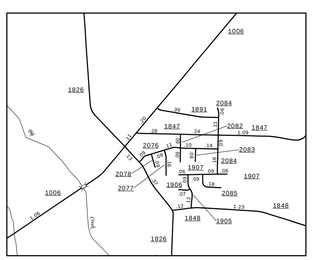

Inset 1

N

ENLARGED MUNICIPAL AND SUBURBAN AREAS

CUMBERLAND COUNTY

NORTH CAROLINA

PREPARED BY THE
NORTH CAROLINA DEPARTMENT OF TRANSPORTATION
MANAGEMENT SYSTEMS AND ASSESSMENTS UNIT - MAPPING SECTION
IN COOPERATION WITH THE
U.S. DEPARTMENT OF TRANSPORTATION
FEDERAL HIGHWAY ADMINISTRATION

SCALE

1 0 1 MILES

10,000 FOOT GRID BASED ON NORTH CAROLINA PLANE COORDINATE SYSTEM
LAMBERT CONFORMAL CONIC PROJECTION

SHEET 4 OF 5