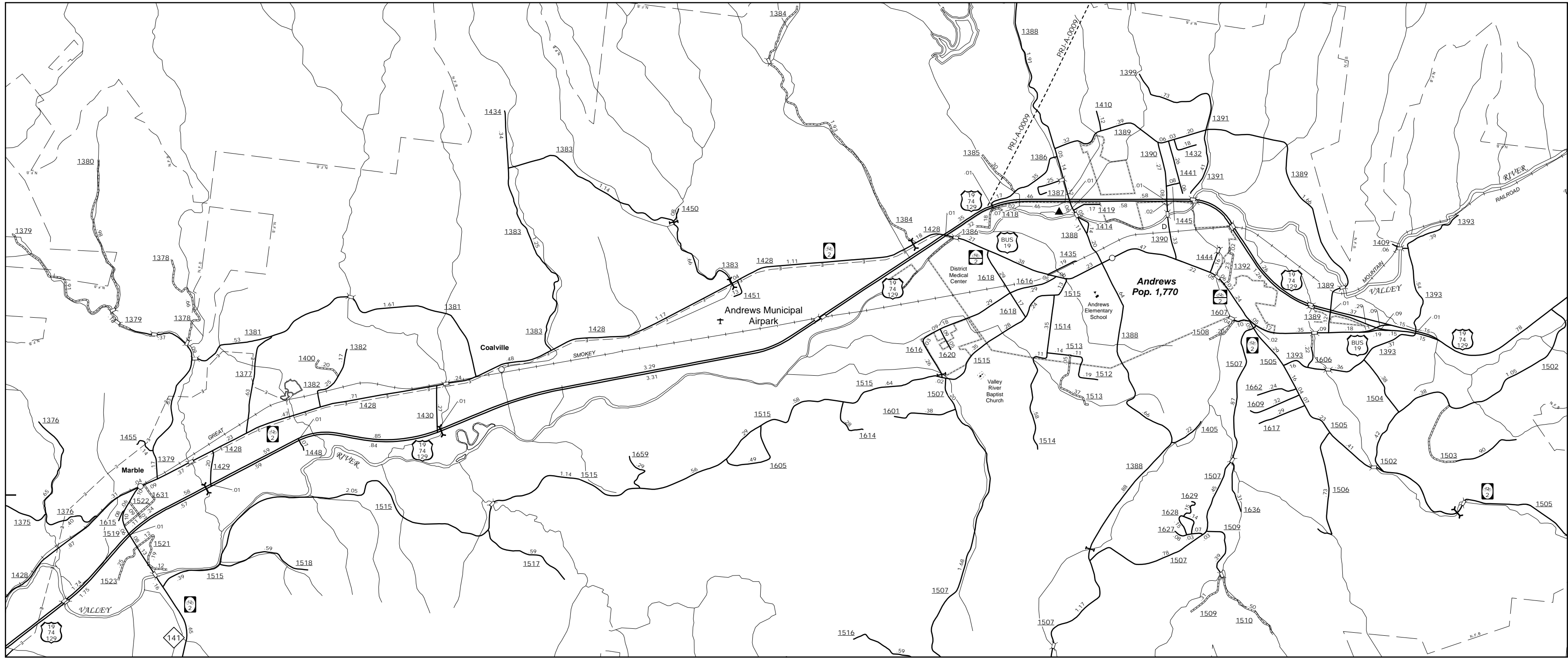
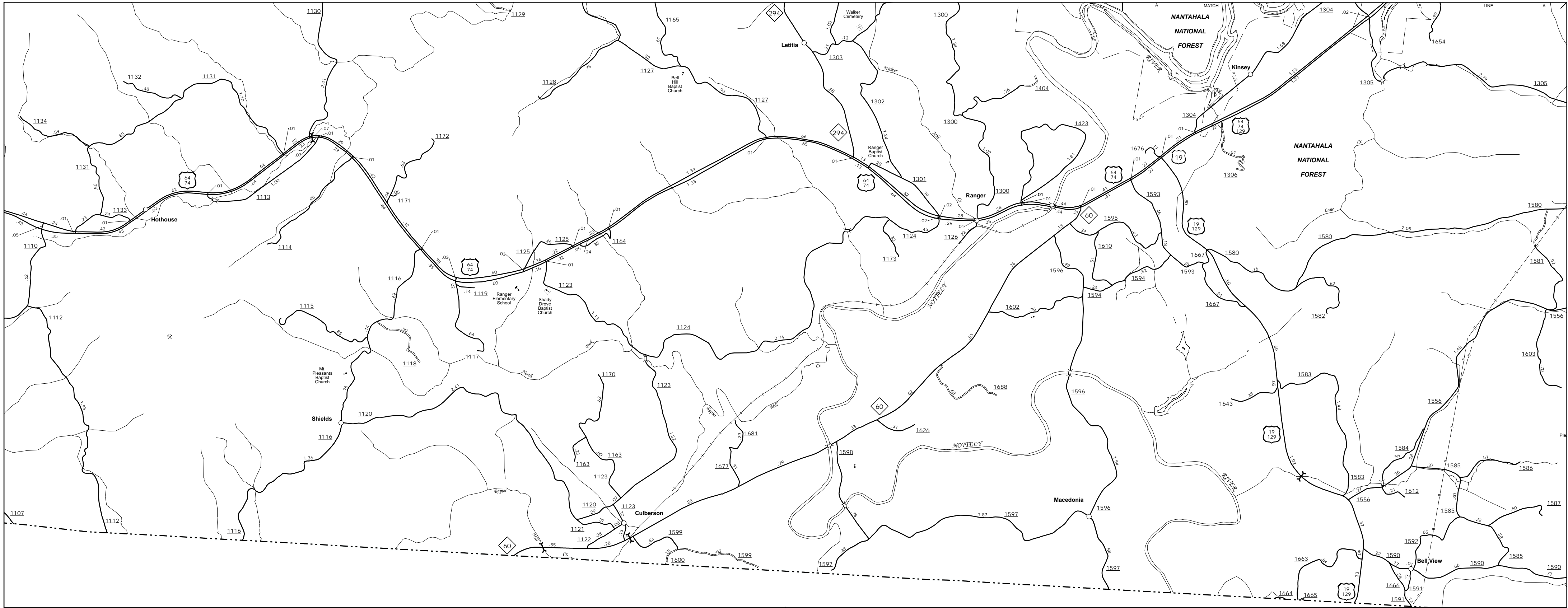


The MS&UT's goal is to provide the most accurate and current information possible. Map data is compiled from numerous sources and is subject to change. The MS&UT is not responsible for errors or omissions. As a result, roads and important non-system roads. The MS&UT was last updated on June 2014. For additional information, visit <http://www.ncdot.gov/transportation>, and click on Data Providers or contact us at (810) 835-8480.

COPIES OF THIS MAP ARE AVAILABLE
FOR PURCHASE AT A PUBLIC COST.
ADDRESS: N.C. DEPARTMENT OF TRANSPORTATION
MS&UT - MAPPING SECTION
4809 BERN LEO
COLUMBIA, NC 28038



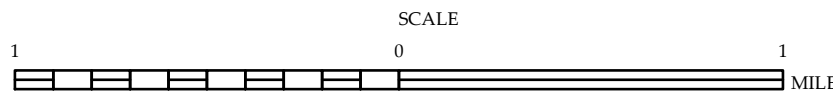
Andrews and Vicinity



Culberson Area

ENLARGED MUNICIPAL AND SUBURBAN AREAS
CHEROKEE COUNTY
NORTH CAROLINA

PREPARED BY THE
NORTH CAROLINA DEPARTMENT OF TRANSPORTATION
MANAGEMENT SYSTEMS AND ASSESSMENT UNIT - MAPPING SECTION
IN COOPERATION WITH THE
U.S. DEPARTMENT OF TRANSPORTATION
FEDERAL HIGHWAY ADMINISTRATION



10,000 FOOT GRID BASED ON NORTH CAROLINA PLANE COORDINATE SYSTEM
LAMBERT CONFORMAL CONIC PROJECTION