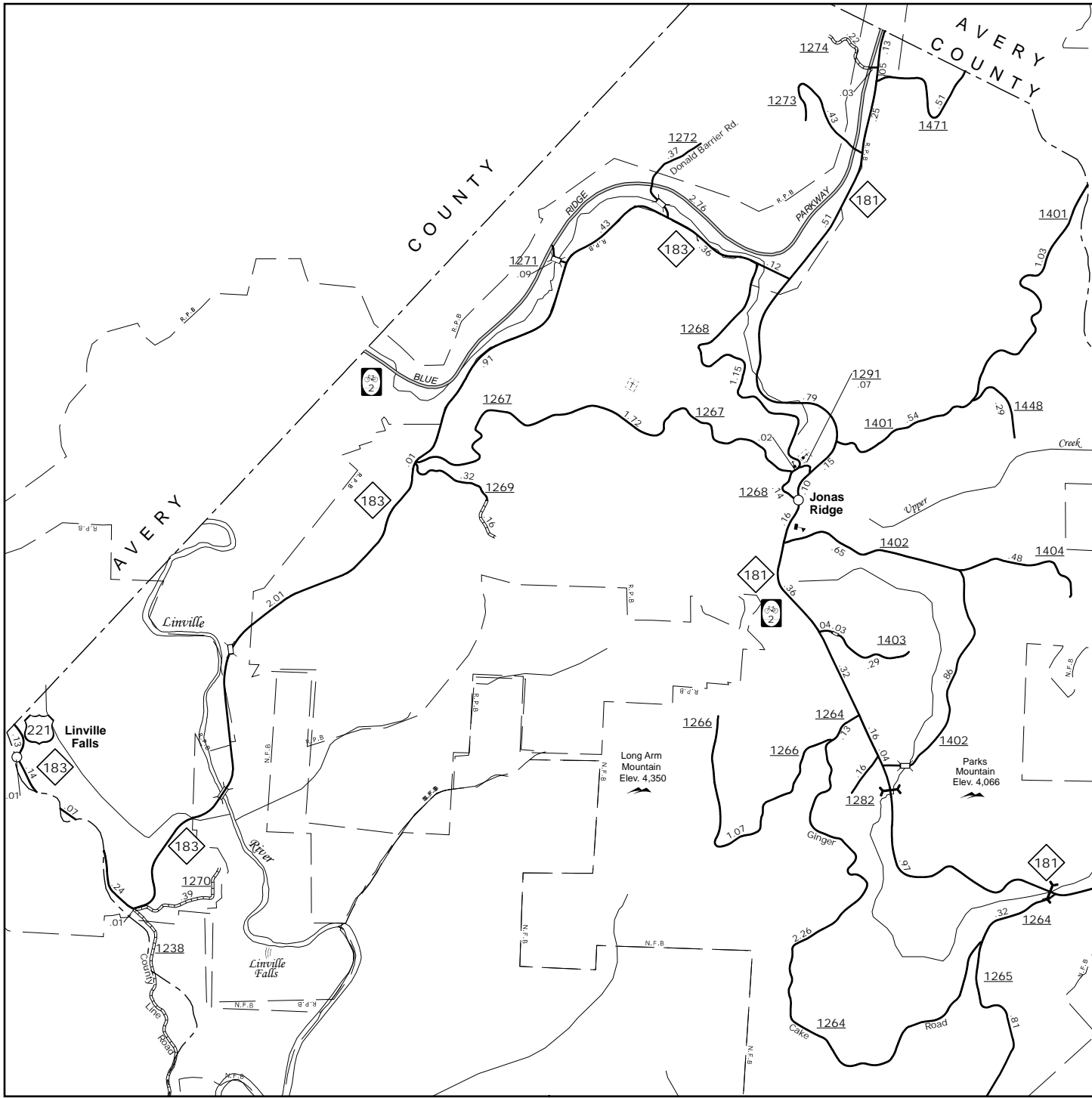


The MS&T's goal is to provide the most accurate and current information possible. Map data is compiled from numerous sources including aerial photography, ground surveys, and other data. As a result, roads and important non-system roads. The map was last updated on June 2014. For additional information, visit <http://www.ncdot.gov/transportation> and click on Data Providers or contact us at (810) 835-8480.

COPIES OF THIS MAP ARE AVAILABLE  
FOR PURCHASE AT A PUBLIC AT NOMINAL COST.  
ADDRESS: N.C. DEPARTMENT OF TRANSPORTATION  
MS&T-MAPPING SECTION  
4809 BERT RD.  
Raleigh, NC 27609

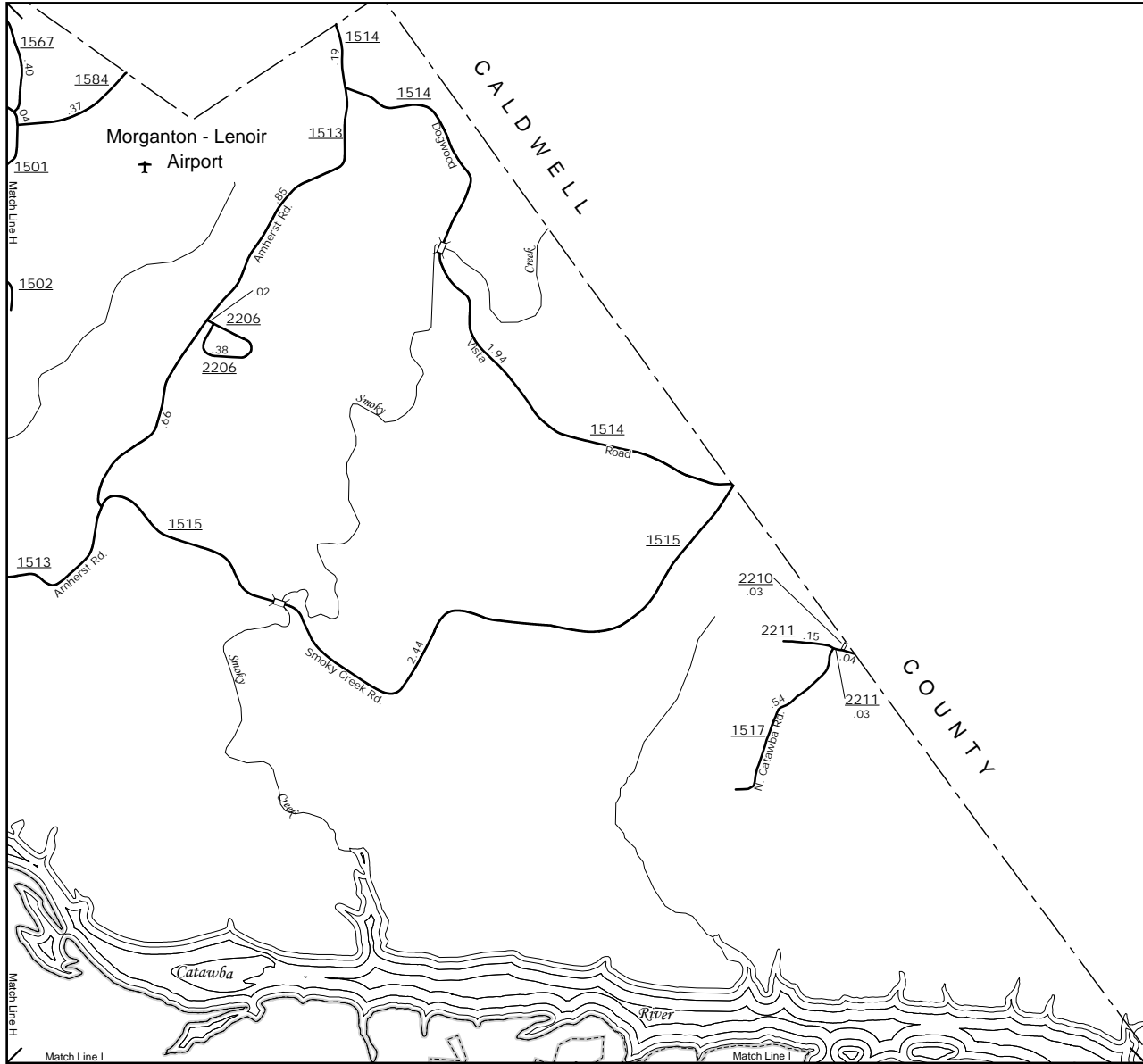
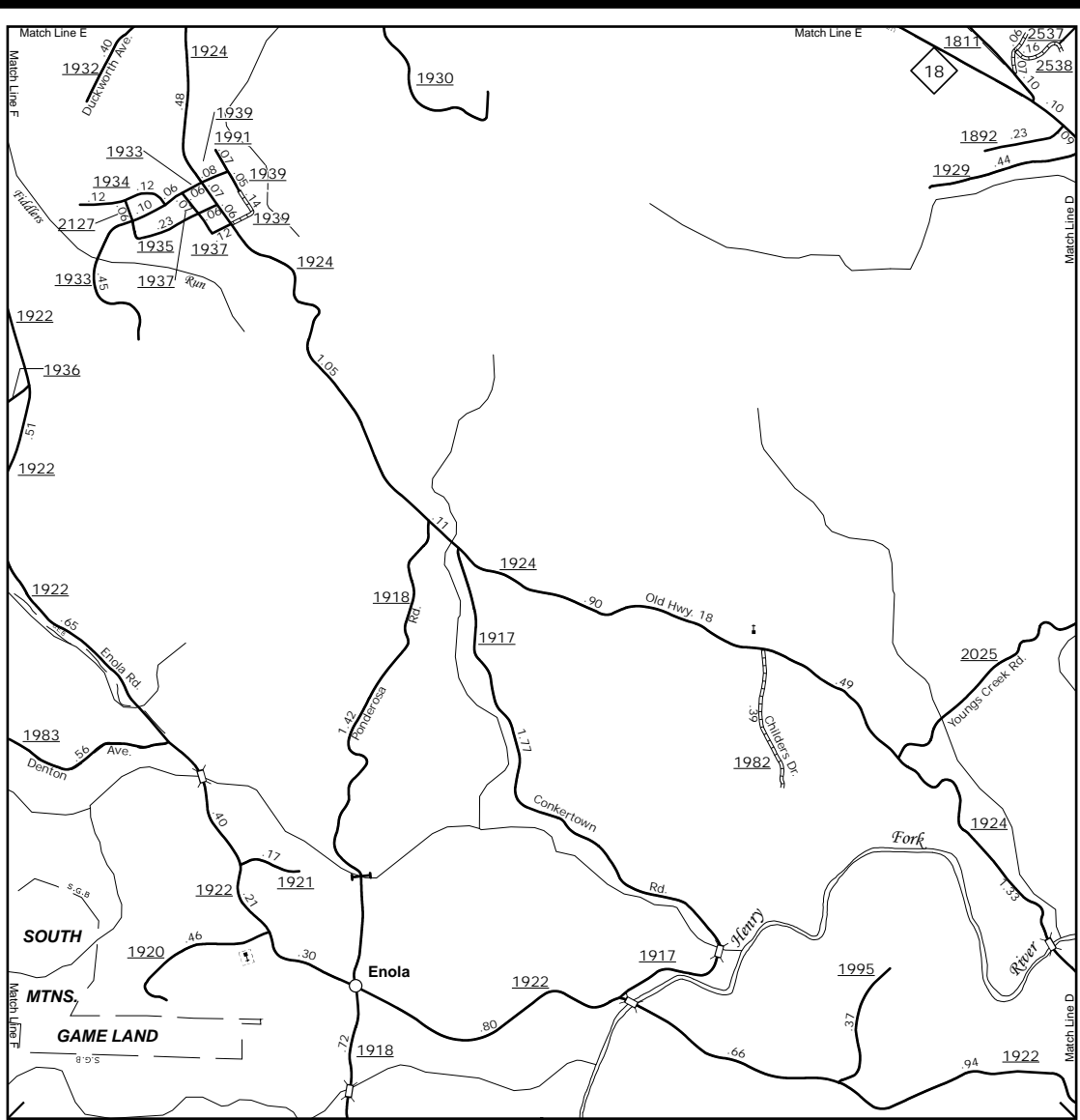


Pleasant Grove & Ramsey



Linville Falls & Blue Ridge Parkway

Enola



Morganton-Lenoir Airport

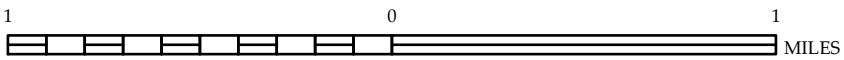


ENLARGED MUNICIPAL AND SUBURBAN AREAS

## BURKE COUNTY NORTH CAROLINA

PREPARED BY THE  
NORTH CAROLINA DEPARTMENT OF TRANSPORTATION  
MANAGEMENT SYSTEMS AND ASSESSMENTS UNIT - MAPPING SECTION  
IN COOPERATION WITH THE  
U.S. DEPARTMENT OF TRANSPORTATION  
FEDERAL HIGHWAY ADMINISTRATION

SCALE



10,000 FOOT GRID BASED ON NORTH CAROLINA PLANE COORDINATE SYSTEM  
LAMBERT CONFORMAL CONIC PROJECTION

SHEET 5 OF 5