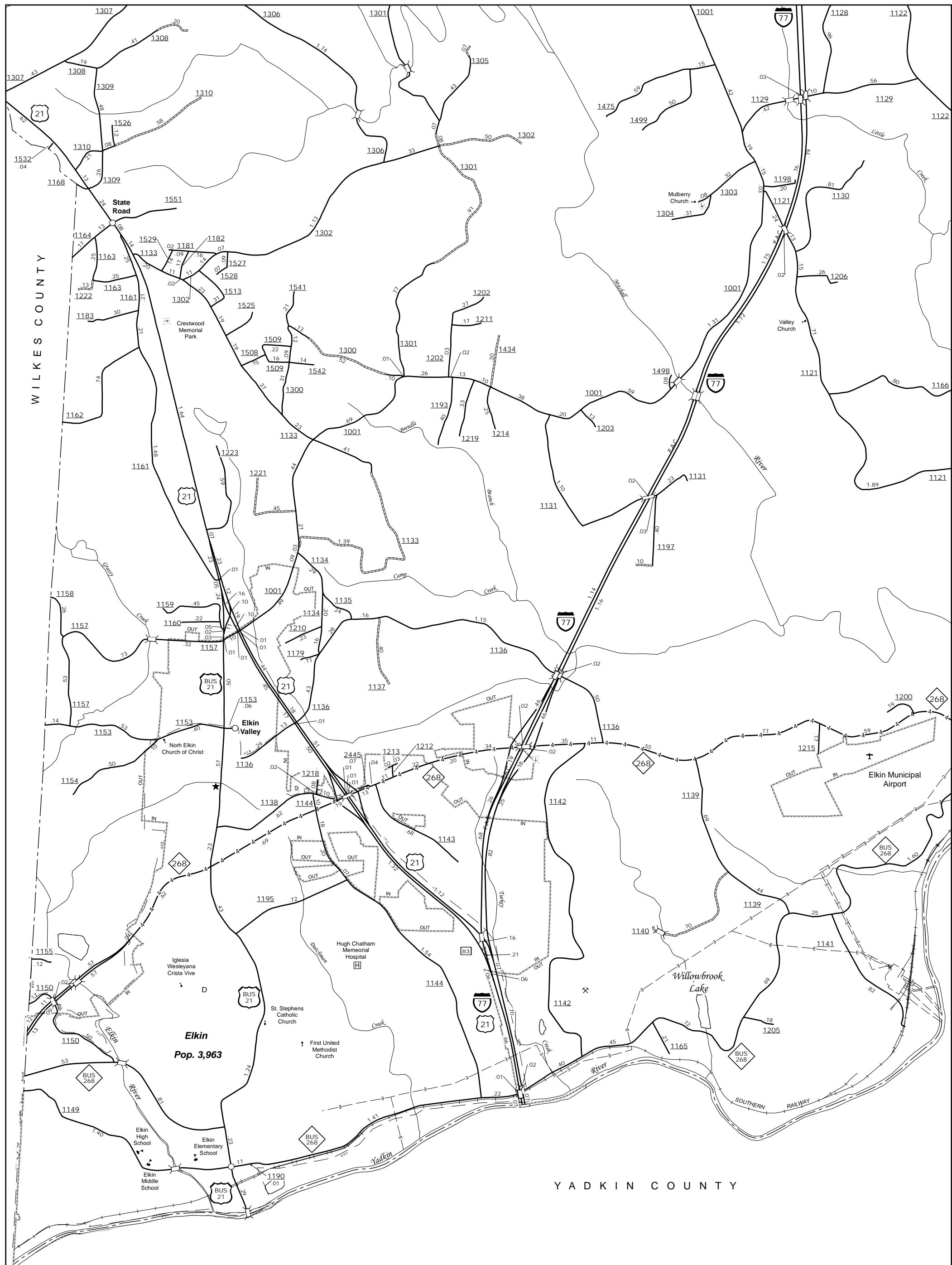


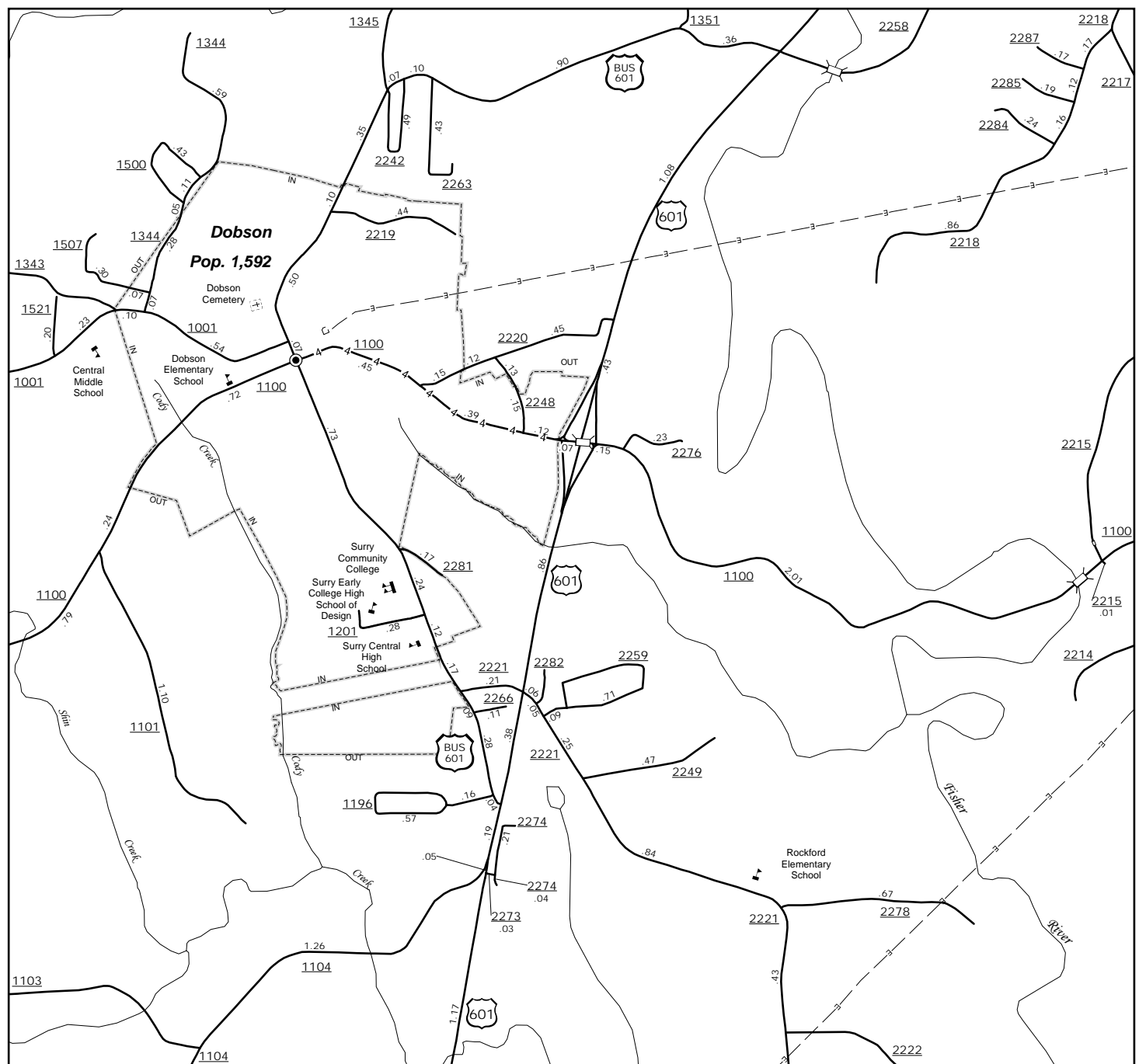
COPIES OF THIS MAP ARE AVAILABLE  
TO THE PUBLIC AT NOMINAL COST.  
ADDRESS: NORTH CAROLINA  
DEPARTMENT OF TRANSPORTATION  
MS&U-MAPPING SECTION  
4809 BERRY LANE  
RALEIGH, NC 27609



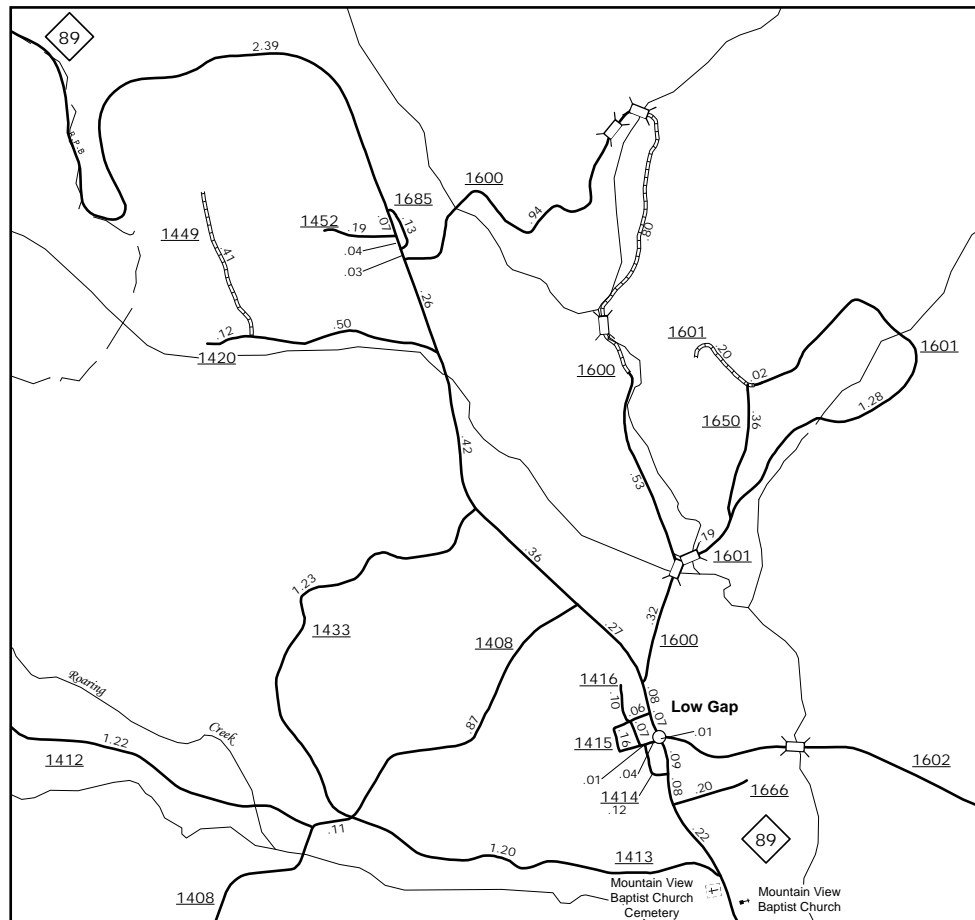
Elkin and Vicinity



Oak Grove



Dobson and Vicinity

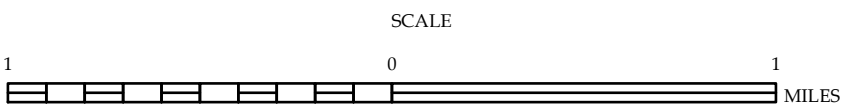


Lowgap and Vicinity

ENLARGED MUNICIPAL AND SUBURBAN AREAS

## SURRY COUNTY NORTH CAROLINA

PREPARED BY THE  
NORTH CAROLINA DEPARTMENT OF TRANSPORTATION  
MANAGEMENT SYSTEMS AND ASSESSMENTS UNIT - MAPPING SECTION  
IN COOPERATION WITH THE  
U.S. DEPARTMENT OF TRANSPORTATION  
FEDERAL HIGHWAY ADMINISTRATION



10,000 FOOT GRID BASED ON NORTH CAROLINA PLANE COORDINATE SYSTEM  
LAMBERT CONFORMAL CONIC PROJECTION