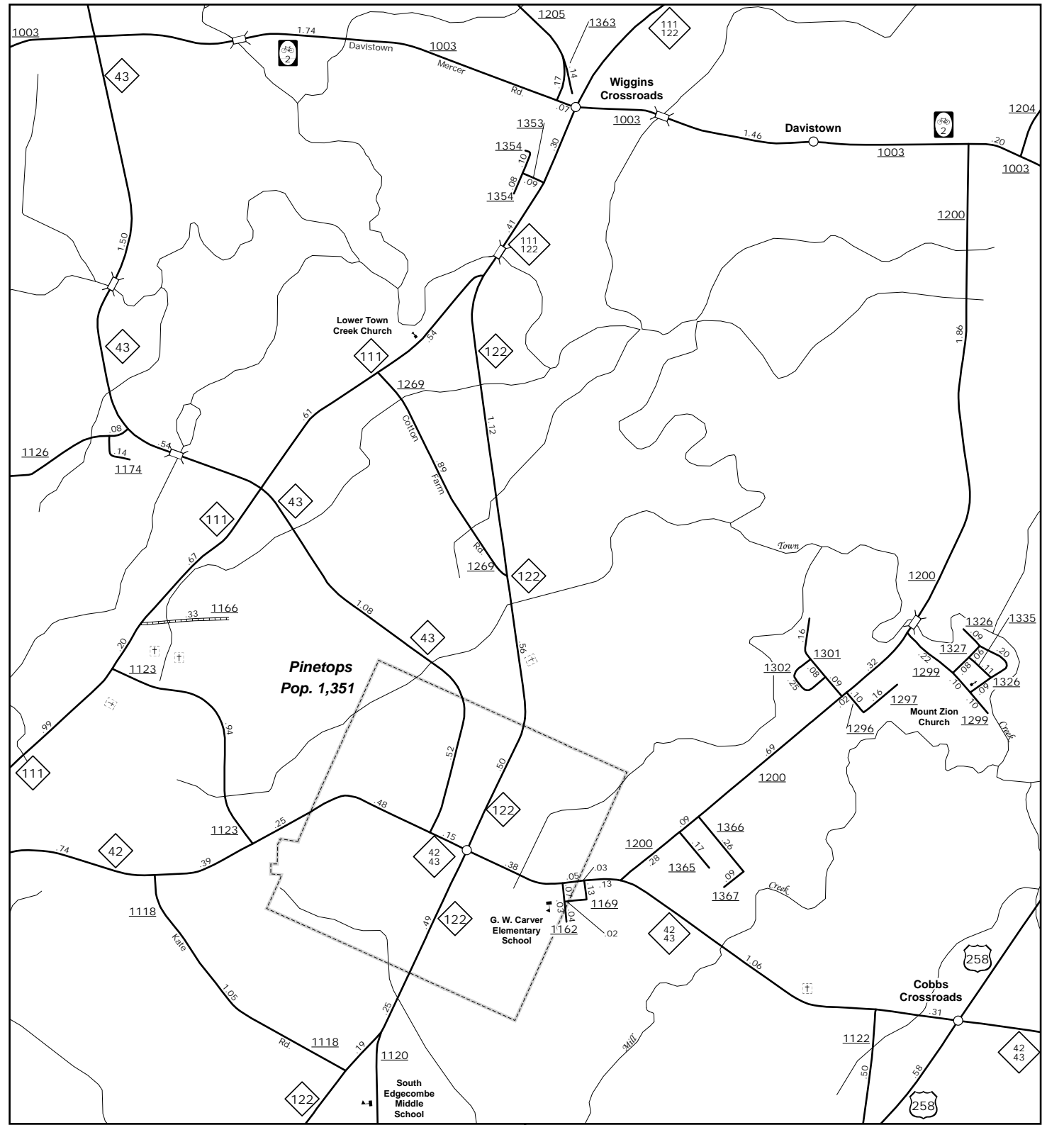


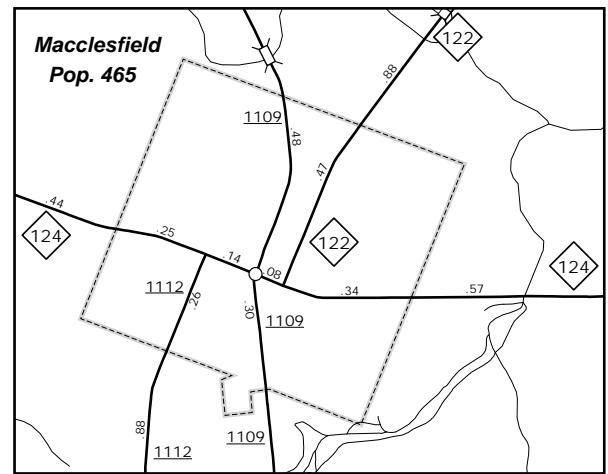
COPIES OF THIS MAP ARE AVAILABLE  
TO THE PUBLIC AT NOMINAL COST.  
N.C. DEPARTMENT OF TRANSPORTATION  
NSAU - MAPPING SECTION  
4809 BERT LEO  
Raleigh, NC 27605



Tarboro



Pinetops



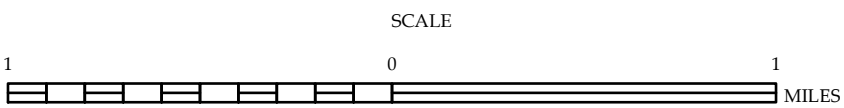
Macclesfield



ENLARGED MUNICIPAL AND SUBURBAN AREAS

## EDGECOMBE COUNTY NORTH CAROLINA

PREPARED BY THE  
NORTH CAROLINA DEPARTMENT OF TRANSPORTATION  
STATE ROAD MANAGEMENT UNIT - MAPPING SECTION  
IN COOPERATION WITH THE  
U.S. DEPARTMENT OF TRANSPORTATION  
FEDERAL HIGHWAY ADMINISTRATION



10,000 FOOT GRID BASED ON NORTH CAROLINA PLANE COORDINATE SYSTEM  
LAMBERT CONFORMAL CONIC PROJECTION