



SUPPLEMENT SHEET KEY



ENLARGED MUNICIPAL AND SUBURBAN AREAS

**DAVIDSON COUNTY**

**NORTH CAROLINA**

PREPARED BY THE

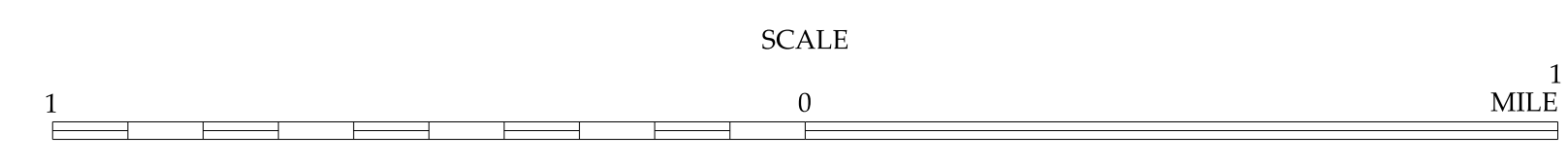
NORTH CAROLINA DEPARTMENT OF TRANSPORTATION

STATE ROAD MAINTENANCE UNIT - MAPPING SECTION

IN COOPERATION WITH THE

U.S. DEPARTMENT OF TRANSPORTATION

FEDERAL HIGHWAY ADMINISTRATION



10,000 FOOT GRID BASED ON NORTH CAROLINA STATE PLANE COORDINATE SYSTEM  
NAD 83 FEET  
LAMBERT CONFORMAL CONIC