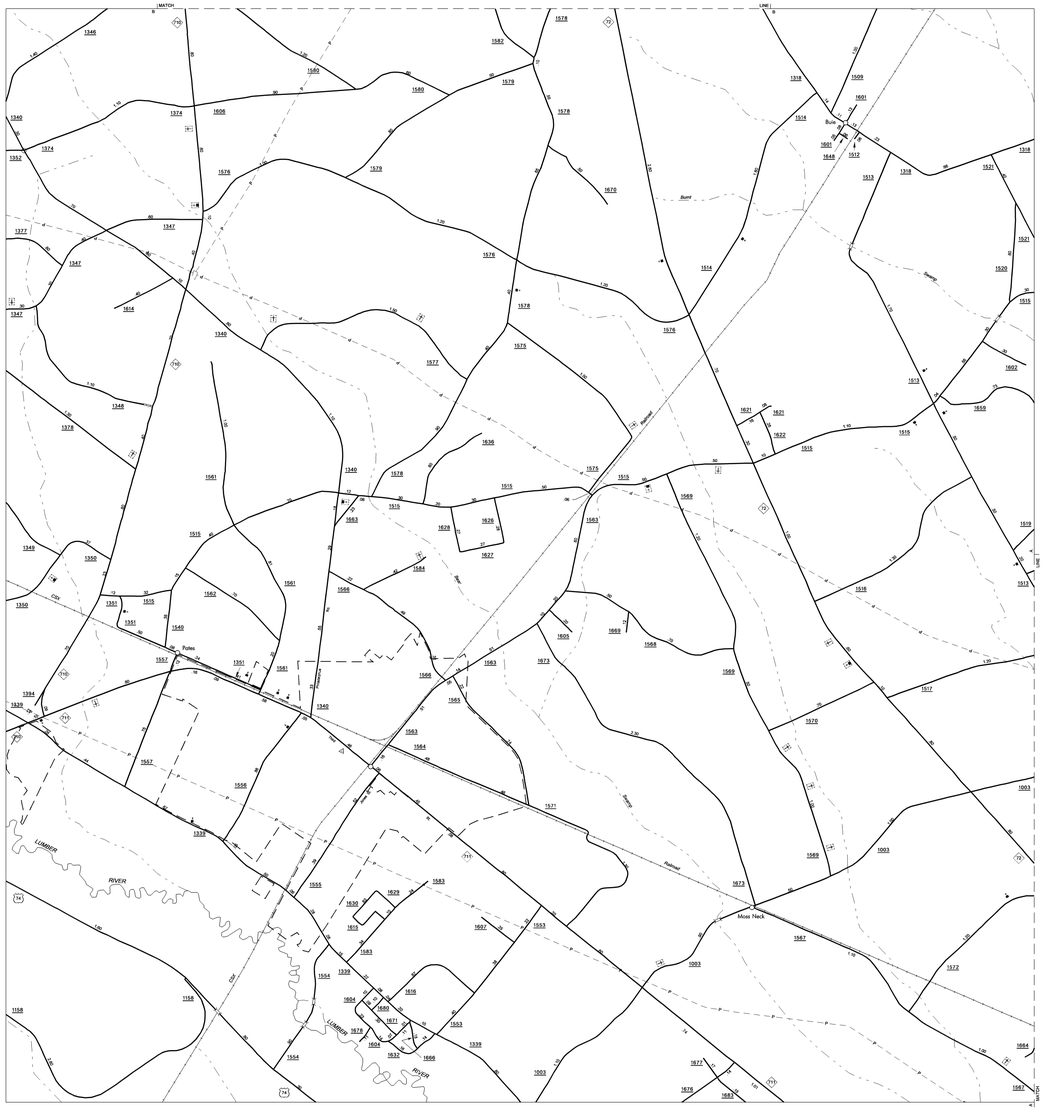

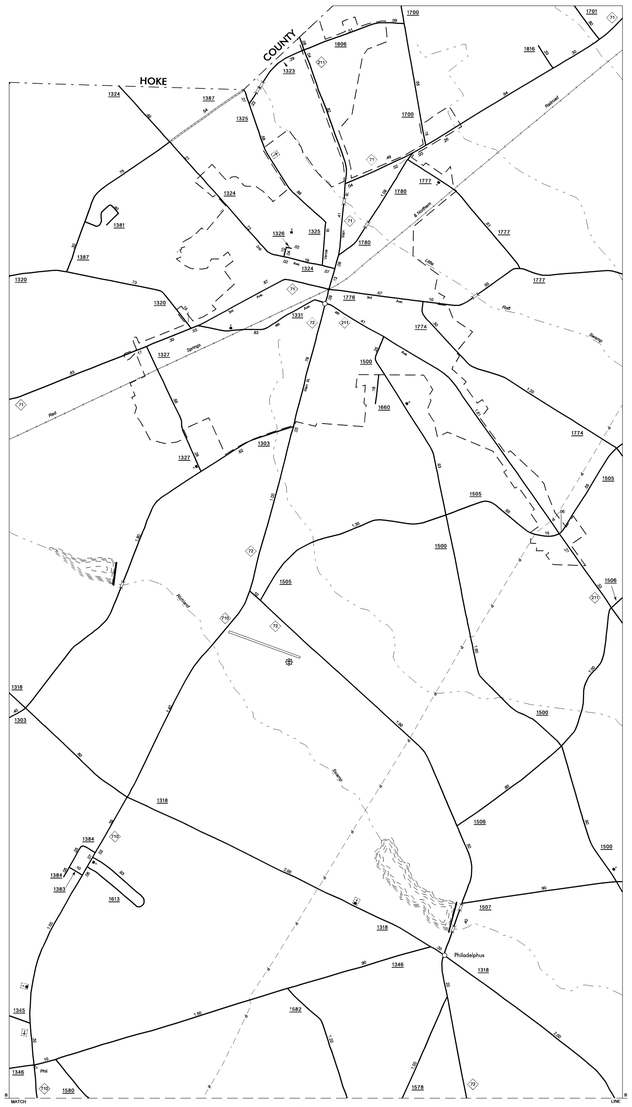

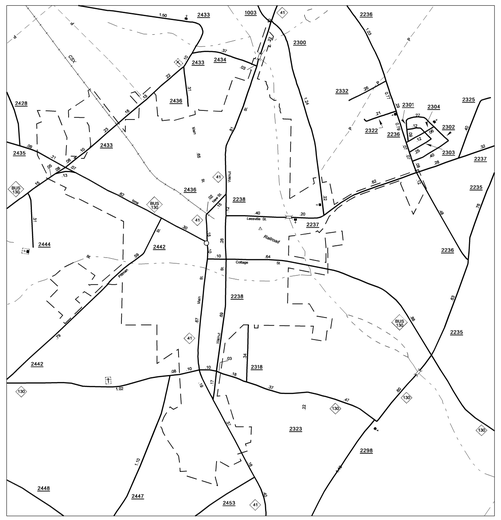

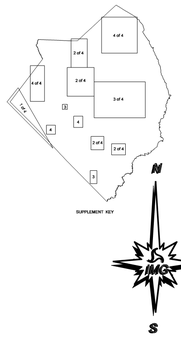

ENLARGED MUNICIPAL AND SUBURBAN AREAS

ROBESON COUNTY

NORTH CAROLINA

PREPARED BY THE

NORTH CAROLINA DEPARTMENT OF TRANSPORTATION

INFORMATION TECHNOLOGY - IMG UNIT

IN COOPERATION WITH THE

U.S.DEPARTMENT OF TRANSPORTATION

FEDERAL HIGHWAY ADMINISTRATION

SCALE

1 0 1 MILE

10,000 FOOT GRID BASED ON NORTH CAROLINA PLANE COORDINATE SYSTEM

POLYCONIC PROJECTION

SHEET 2 OF 4

COPIES OF THIS MAP ARE AVAILABLE TO THE PUBLIC AT A NOMINAL COST.
ADDRESS:
N.C. DEPARTMENT OF TRANSPORTATION
3401 CARL SANDBERG CT
RALEIGH, N.C. 27610

REVISED
1/26/05 RLN
4/12/05 MAG
6/30/05 MAG
9/1/05 JMB
10/26/06 JMB
1/17/06 JMB
12/7/06 JMB
2/5/07 JMB
2/23/07 JMB
5/11/07 JMB
7/25/07 JMB
10/09/07 JMB
6/17/08 BDG

ROBESON SUP 1