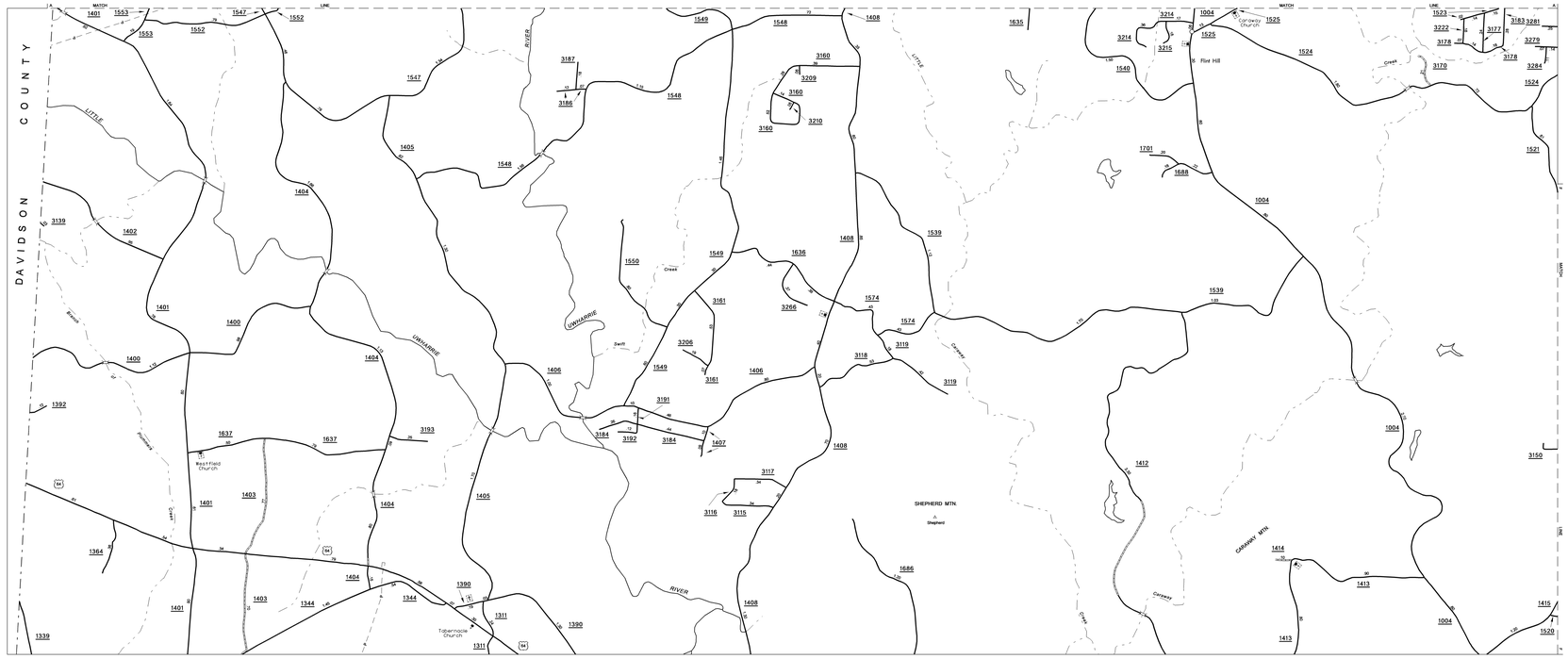

Flint Hill and vicinity

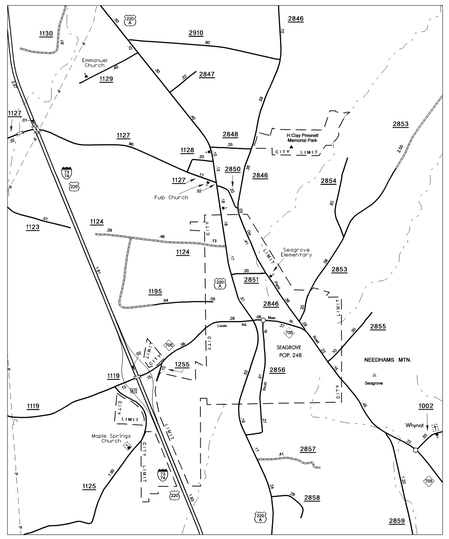

Seagrove

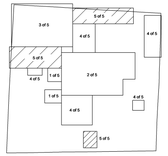

SHEET KEY

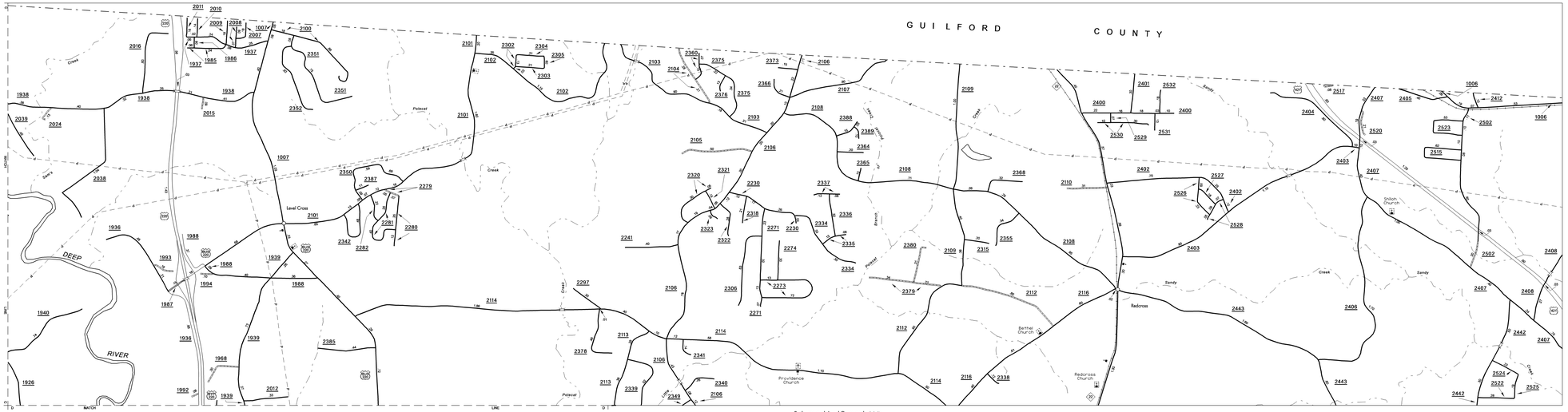

Redcross and Level Cross and vicinity

ENLARGED MUNICIPAL AND SUBURBAN AREAS

RANDOLPH COUNTY

NORTH CAROLINA

PREPARED BY THE

NORTH CAROLINA DEPARTMENT OF TRANSPORTATION

INFORMATION TECHNOLOGY - IMG UNIT

IN COOPERATION WITH THE

U.S.DEPARTMENT OF TRANSPORTATION

FEDERAL HIGHWAY ADMINISTRATION

SCALE

0 — 1 MILE

10,000 FOOT GRID BASED ON NORTH CAROLINA PLANE COORDINATE SYSTEM

POLYCONIC PROJECTION

SHEET 5 OF 5

COPIES OF THIS MAP ARE AVAILABLE TO THE PUBLIC AT A NOMINAL COST.
ADDRESS:
N.C. DEPARTMENT OF TRANSPORTATION
INFORMATION TECHNOLOGY - IMG UNIT
3401 CARL BANDERS CT
RALEIGH, NC 27610

REVISED
2/01/00 JDH
6/06/01 JDH
12/30/02 JDH
12/17/03 JDH
11/12/04 JDH
12/05/06 JDH
12/20/06 TRP
6/9/08 TRP
6/24/08 TRP

RANDOLPH SUP 4