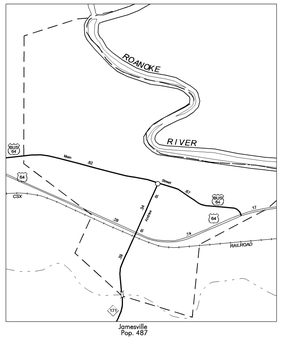

Jamesville
Pop. 487

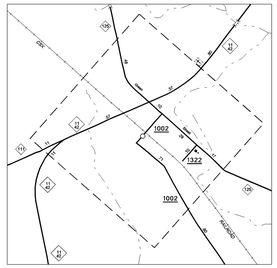

Oak City
Pop. 368

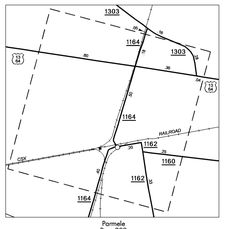

Parmele
Pop. 283

Hamilton
Pop. 507

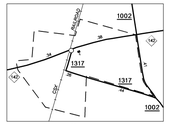

Hassell
Pop. 73

Bear Grass
Pop. 51

N
S

ENLARGED MUNICIPAL AND SUBURBAN AREAS

MARTIN COUNTY

NORTH CAROLINA

PREPARED BY THE

NORTH CAROLINA DEPARTMENT OF TRANSPORTATION

INFORMATION TECHNOLOGY - IMG UNIT

IN COOPERATION WITH THE

U.S.DEPARTMENT OF TRANSPORTATION

FEDERAL HIGHWAY ADMINISTRATION

SCALE

1 0 1 MILE

10,000 FOOT GRID BASED ON NORTH CAROLINA PLANE COORDINATE SYSTEM

POLYCONIC PROJECTION

SHEET 2 OF 2

COPIES OF THIS MAP ARE AVAILABLE TO THE PUBLIC AT A NOMINAL COST.
ADDRESS:
N.C. DEPARTMENT OF TRANSPORTATION
INFORMATION TECHNOLOGY - IMG UNIT
3401 CARL SANDBERG CT
RALEIGH, N.C. 27610

REVISED
10/31/08 RLN
6/10/08 RLN

MARTIN SUP 1