

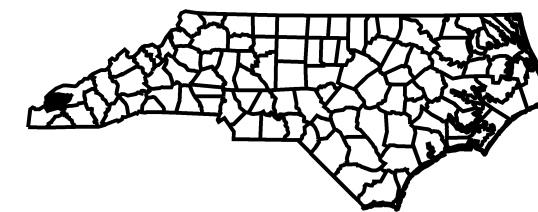
COPIES OF THIS MAP ARE AVAILABLE
TO THE PUBLIC AT A NOMINAL COST
ADDRESS:
N.C. DEPARTMENT OF TRANSPORTATION
3401 CHASE SANDHURST CT.
RALEIGH, N.C. 27603

REVISED
3/27/02 BDG
5/23/02 BDG
3/17/03 BDG
10/30/03 BDG
05/03/04 JEH
12/10/04 SRC
7/6/05 SRC
2/27/06 ELO
10/31/06 ELO
6/17/08 BDG

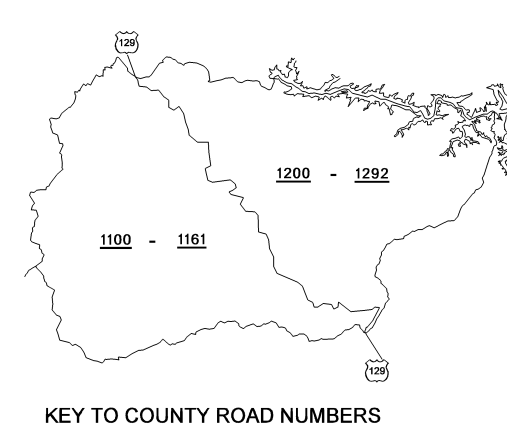
GRAHAM



County Boundary alignments are based on
information provided by State and Federal
agencies, and are shown in their approximate
locations.



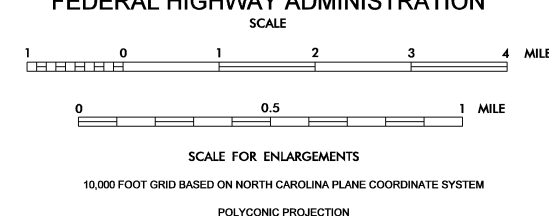
NOTE: MAP INCLUDES ONLY STATE MAINTAINED ROADS
OR IMPORTANT NON-SYSTEM ROADS.
ROADS SHOWN AS OF JUNE 17, 2008



GRAHAM COUNTY

NORTH CAROLINA

PREPARED BY THE
NORTH CAROLINA DEPARTMENT OF TRANSPORTATION
INFORMATION TECHNOLOGY - IMG UNIT
IN COOPERATION WITH THE
U.S. DEPARTMENT OF TRANSPORTATION
FEDERAL HIGHWAY ADMINISTRATION



10,000 FOOT GRID BASED ON NORTH CAROLINA PLANE COORDINATE SYSTEM
POLYCONIC PROJECTION