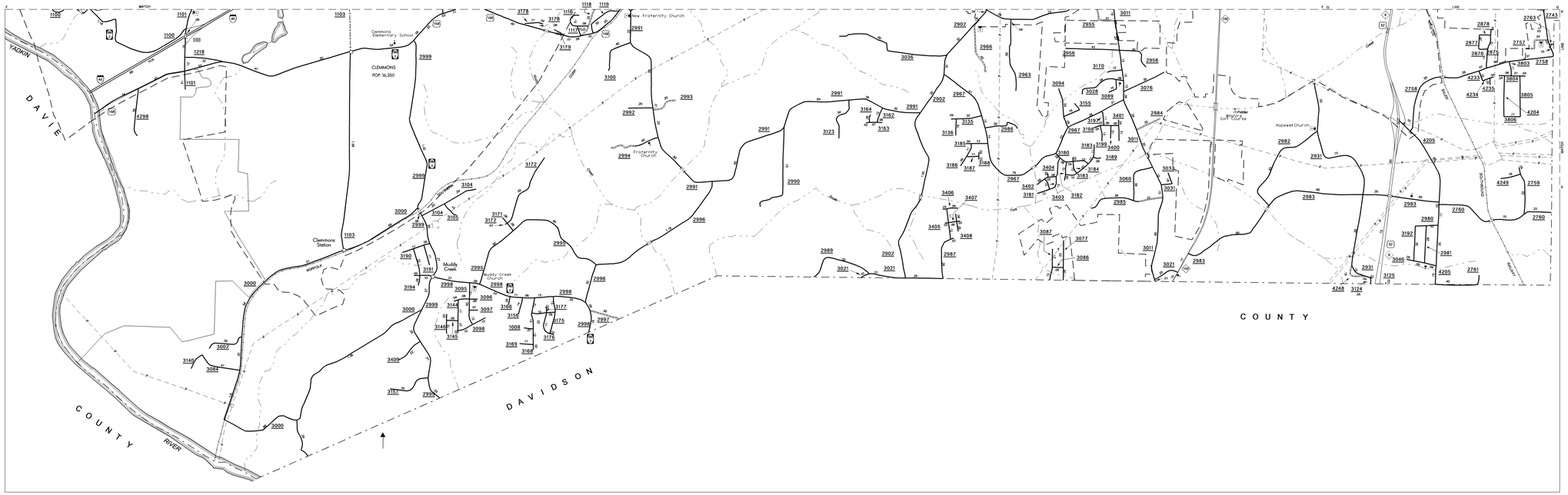

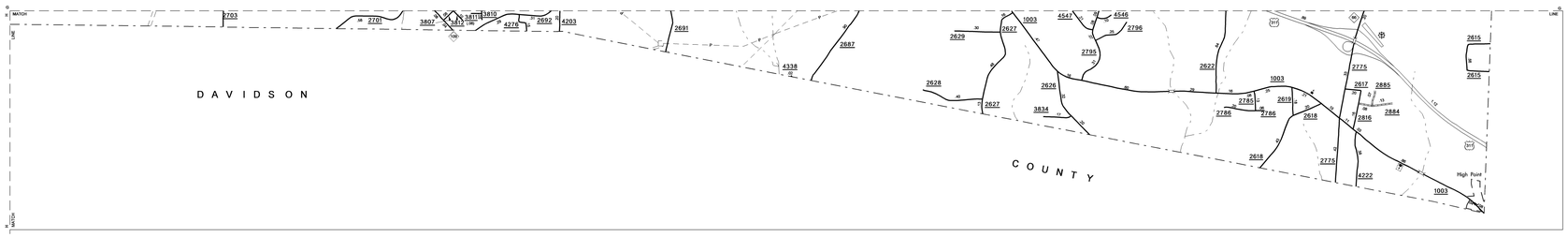

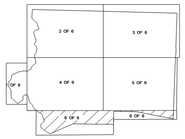

SUPPLEMENT KEY

N

S

ENLARGED MUNICIPAL AND SUBURBAN AREAS

FORSYTH COUNTY

NORTH CAROLINA

PREPARED BY THE

NORTH CAROLINA DEPARTMENT OF TRANSPORTATION

INFORMATION TECHNOLOGY - IMG UNIT

IN COOPERATION WITH THE

U.S.DEPARTMENT OF TRANSPORTATION

FEDERAL HIGHWAY ADMINISTRATION

SCALE

1 0 1 MILE

POLYCONIC PROJECTION

SHEET 6 OF 6

COPIES OF THIS MAP ARE AVAILABLE TO THE PUBLIC AT A NOMINAL COST.

ADDRESS:

N.C. DEPARTMENT OF TRANSPORTATION
INFORMATION TECHNOLOGY - IMG UNIT
3401 CARL SANDBERG CT
RALEIGH, NC 27610

REVISED
5/31/05 YRT
6/15/06 JMB
9/1/06 JMB
11/8/06 JMB
2/5/07 JMB
5/11/07 JMB
7/17/07 JMB
10/12/07 JMB
12/4/07 JMB
2/12/08 JMB
5/22/08 RLN

FORSYTH SUP. 5