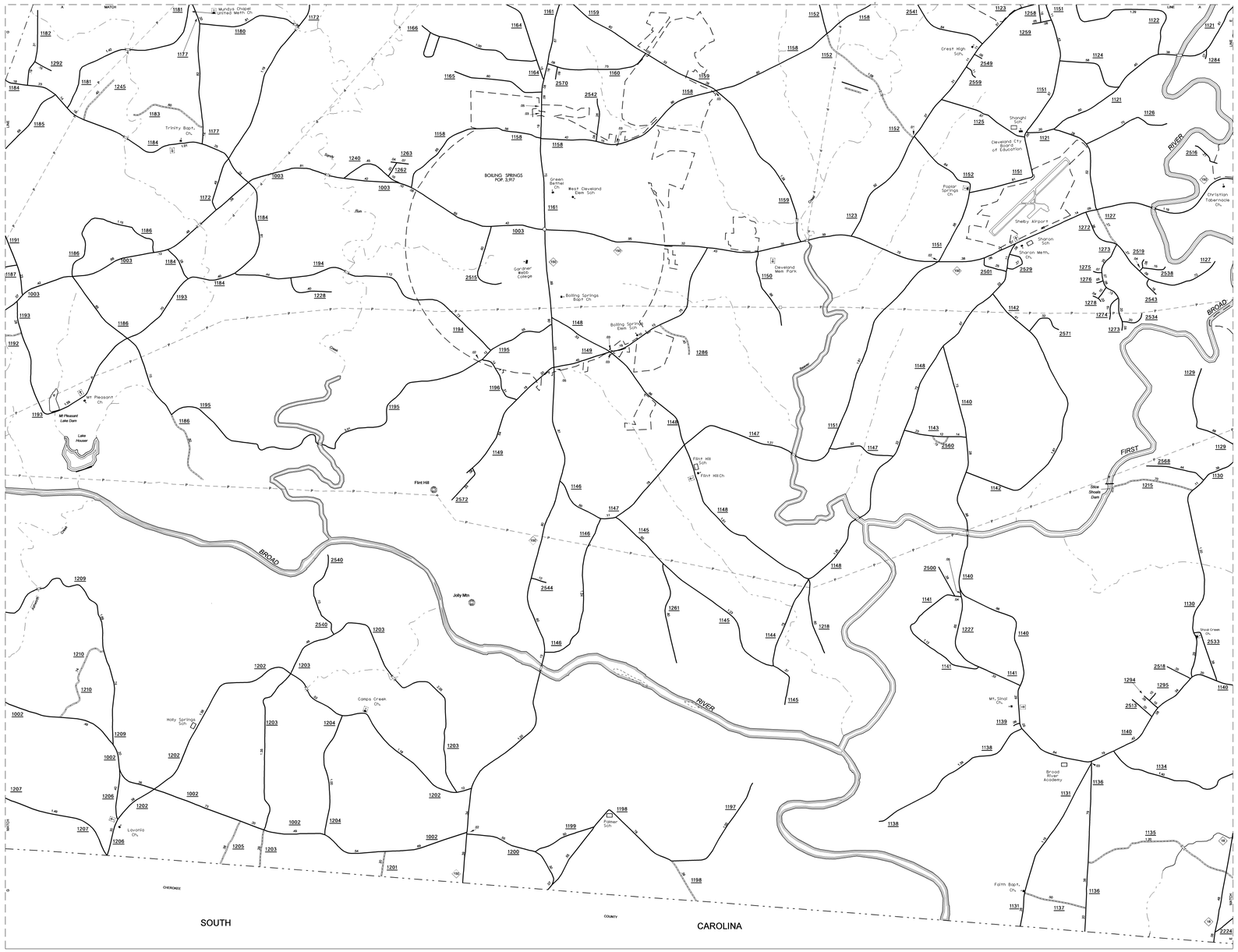


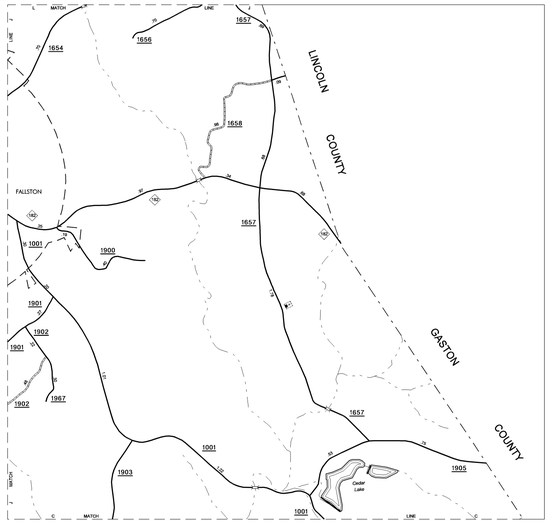


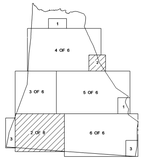

ENLARGED MUNICIPAL AND SUBURBAN AREAS

# CLEVELAND COUNTY

## NORTH CAROLINA

PREPARED BY THE

NORTH CAROLINA DEPARTMENT OF TRANSPORTATION

INFORMATION TECHNOLOGY - IMG UNIT

IN COOPERATION WITH THE

U.S.DEPARTMENT OF TRANSPORTATION

FEDERAL HIGHWAY ADMINISTRATION

SCALE

1 0 1 MILE

POLYCONIC PROJECTION

SHEET 2 OF 6

COPIES OF THIS MAP ARE AVAILABLE TO THE PUBLIC AT A NOMINAL COST.
ADDRESS:
N.C. DEPARTMENT OF TRANSPORTATION
INFORMATION TECHNOLOGY - IMG UNIT
3401 CARL SANDBERG CT
RALEIGH, NC 27610

| REVISED |
|---|
| 10/29/07 SRC |
| 12/5/08 BCH |
| 5/14/07 BCH |
| 5/28/08 BCH |

CLEVELAND SUP 1