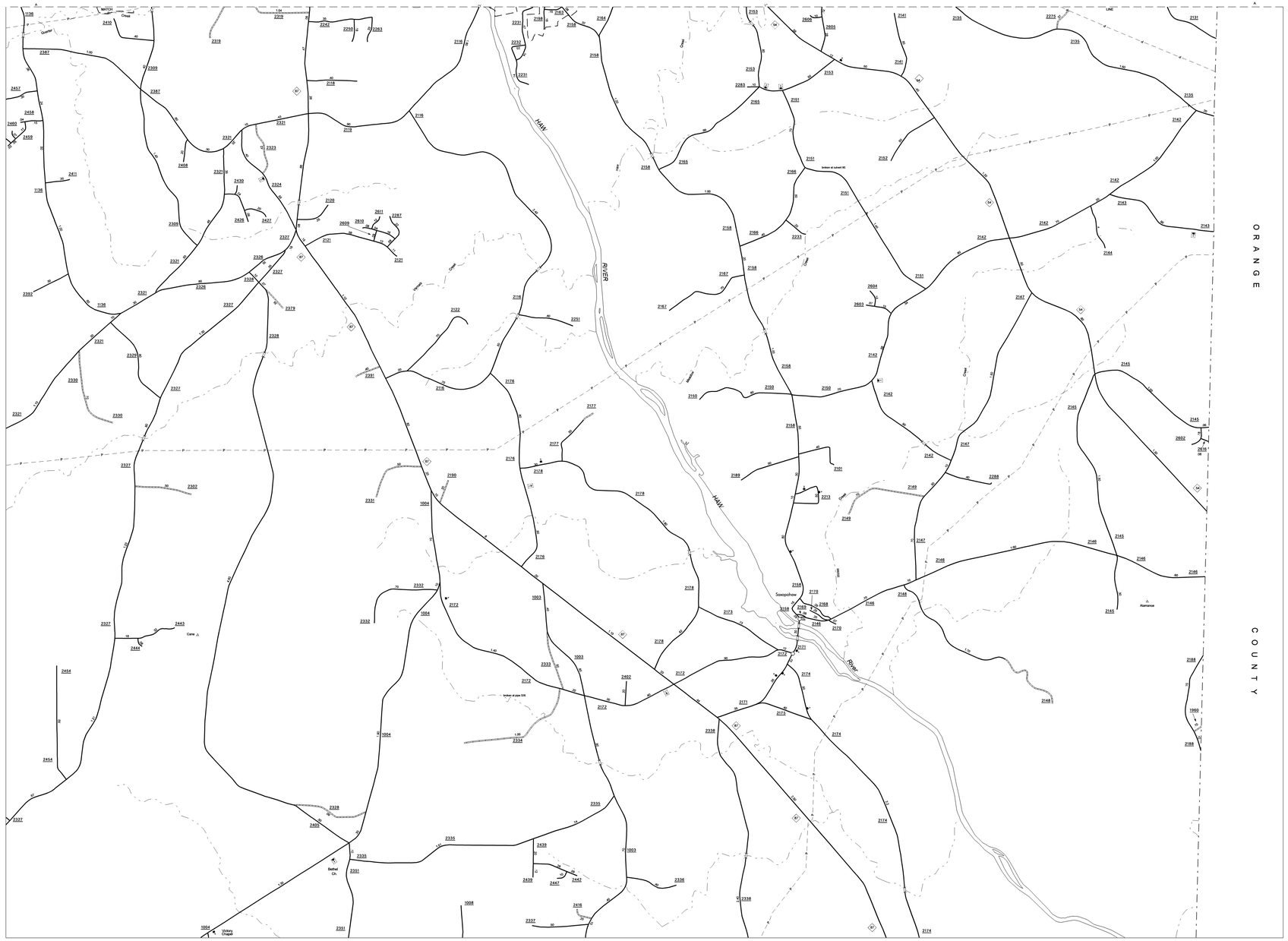

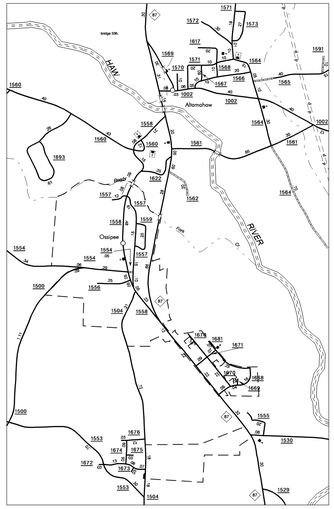

Altamahaw and Ossipee

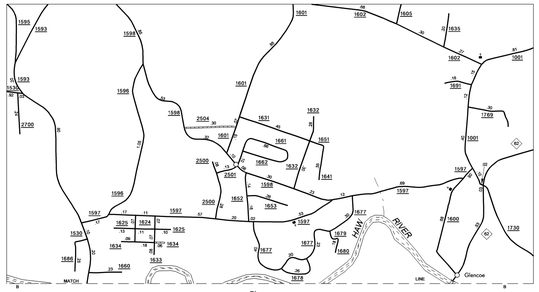

Glencoe

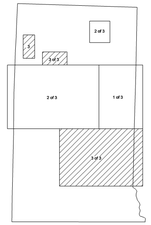

SUPPLEMENT KEY

N

IMG

S

ENLARGED MUNICIPAL AND SUBURBAN AREAS

ALAMANCE COUNTY

NORTH CAROLINA

PREPARED BY THE

NORTH CAROLINA DEPARTMENT OF TRANSPORTATION

INFORMATION TECHNOLOGY - IMG UNIT

IN COOPERATION WITH THE

U.S.DEPARTMENT OF TRANSPORTATION

FEDERAL HIGHWAY ADMINISTRATION

SCALE

1 0 1 MILE

POLYCONIC PROJECTION

SHEET 3 OF 3

COPIES OF THIS MAP ARE AVAILABLE TO THE PUBLIC AT A NOMINAL COST.
ADDRESS:
N.C. DEPARTMENT OF TRANSPORTATION
INFORMATION TECHNOLOGY - IMG UNIT
3401 CARL SANDBERG CT
RALEIGH, NC 27610

REVISED
7/12/06 TRP
12/20/06 TRP
5/27/08 TRP

ALAMANCE

DIVISION 7 DISTRICT 1 ALAMANCE COUNTY NORTH CAROLINA 001