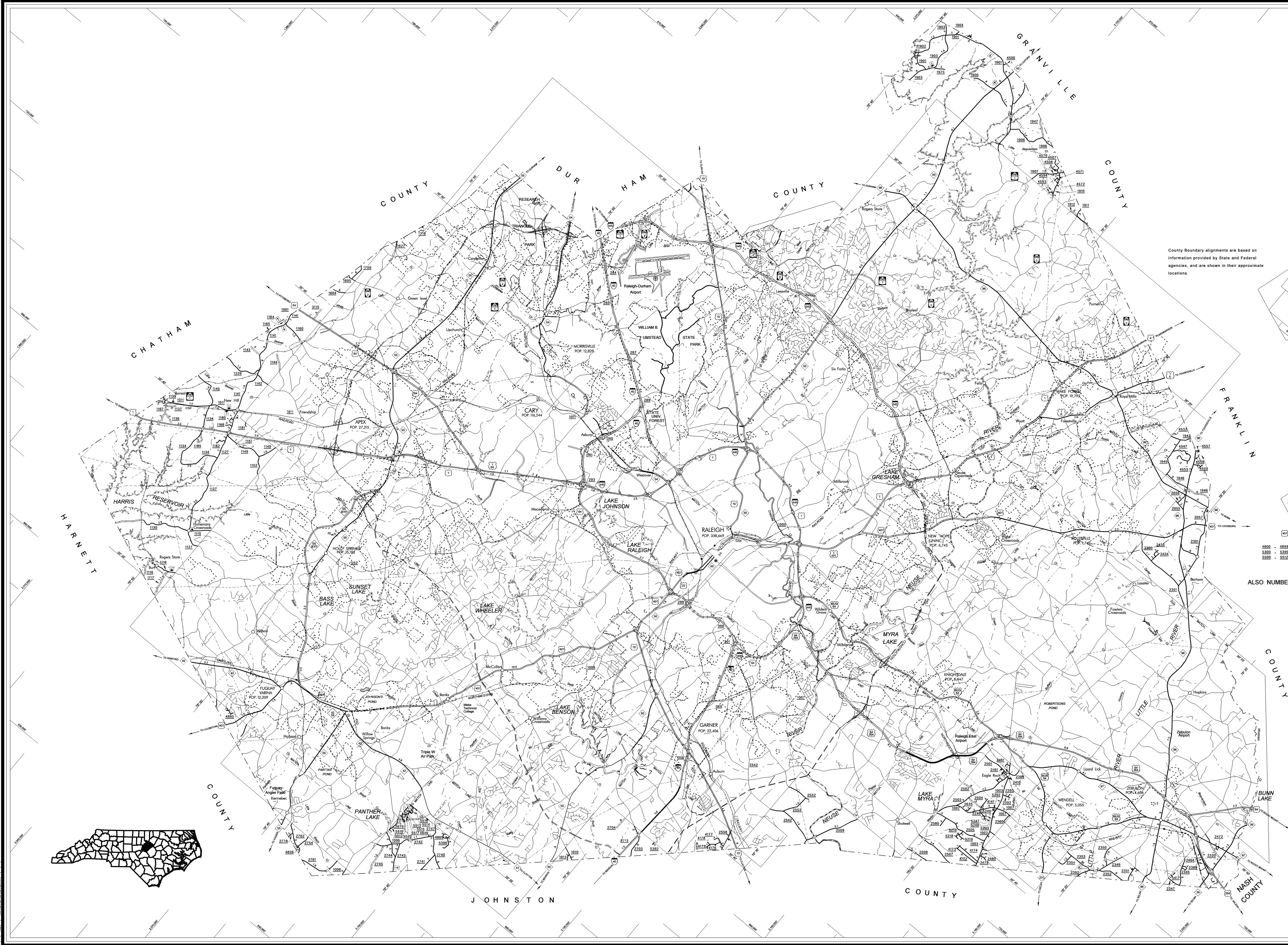
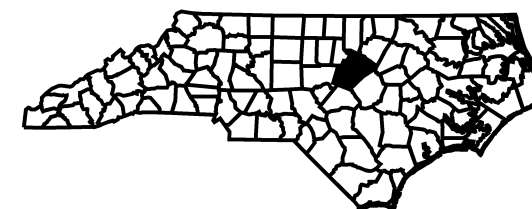
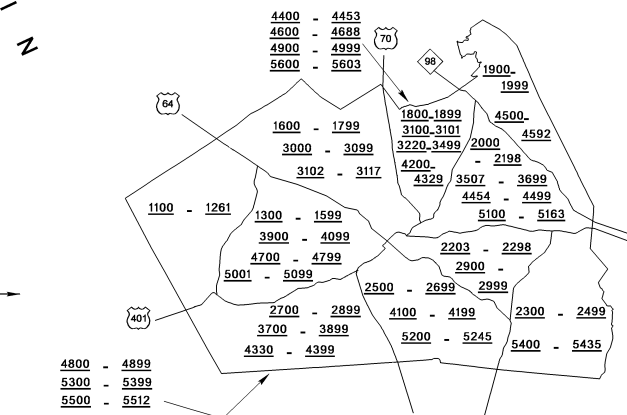
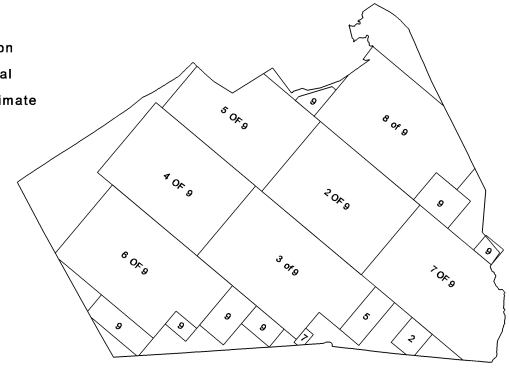


COPIES OF THIS MAP ARE AVAILABLE  
TO THE PUBLIC AT A NOMINAL COST  
ADDRESS:  
N.C. DEPARTMENT OF TRANSPORTATION  
INFORMATION SERVICES  
3401 CHASE DRIVE, SUITE 200  
RALEIGH, NC 27609

REVISED  
12/04/04 RLN  
2/11/05 RLN  
11/18/05 RLN  
4/11/06 MEM  
11/16/06 MEM  
1/17/07 MEM  
2/14/07 MEM  
3/21/07 MEM  
4/24/07 MEM  
5/4/07 MEM  
6/5/07 MEM  
7/23/07 MEM




County Boundary alignments are based on  
information provided by State and Federal  
agencies, and are shown in their approximate  
locations.



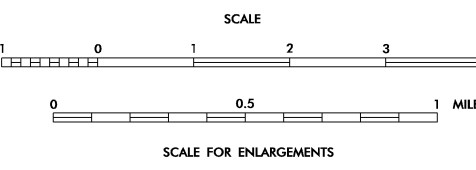
ALSO NUMBERS 1001, 1002, 1003, 1004, 1005, 1006, 1007, 1008, 1009, 1010, 1011, 1012, 1013

NOTE: MAP INCLUDES ONLY STATE MAINTAINED ROADS  
OR IMPORTANT NON-SYSTEM ROADS.  
ROADS SHOWN AS OF JULY 23, 2007



# WAKE COUNTY NORTH CAROLINA

PREPARED BY THE  
NORTH CAROLINA DEPARTMENT OF TRANSPORTATION  
INFORMATION TECHNOLOGY - IMG UNIT  
IN COOPERATION WITH THE  
U.S. DEPARTMENT OF TRANSPORTATION  
FEDERAL HIGHWAY ADMINISTRATION



10,000 FOOT GRID BASED ON NORTH CAROLINA PLANE COORDINATE SYSTEM  
POLYCONIC PROJECTION