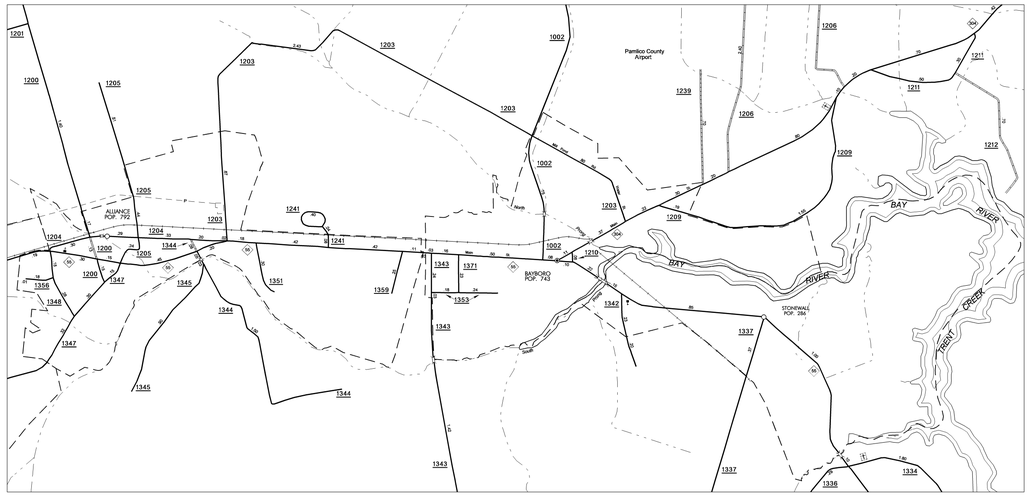

BAYBORO

ORIENTAL

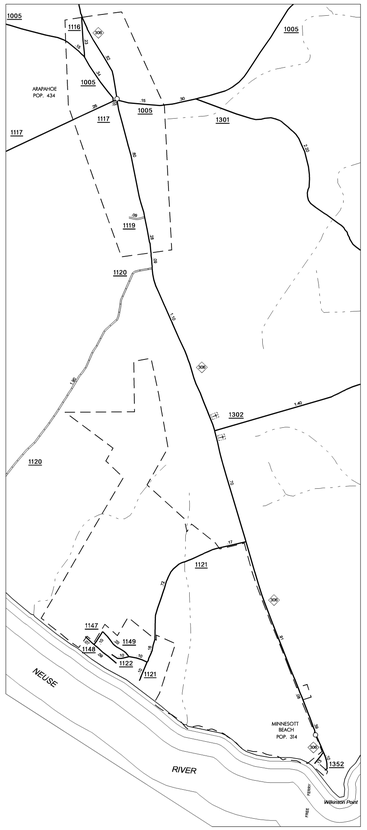

MINNESOTT BEACH ARAPAHOE

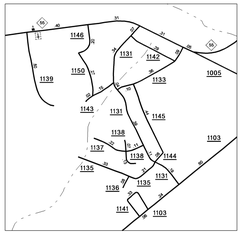

LEES LANDING

MERRITT

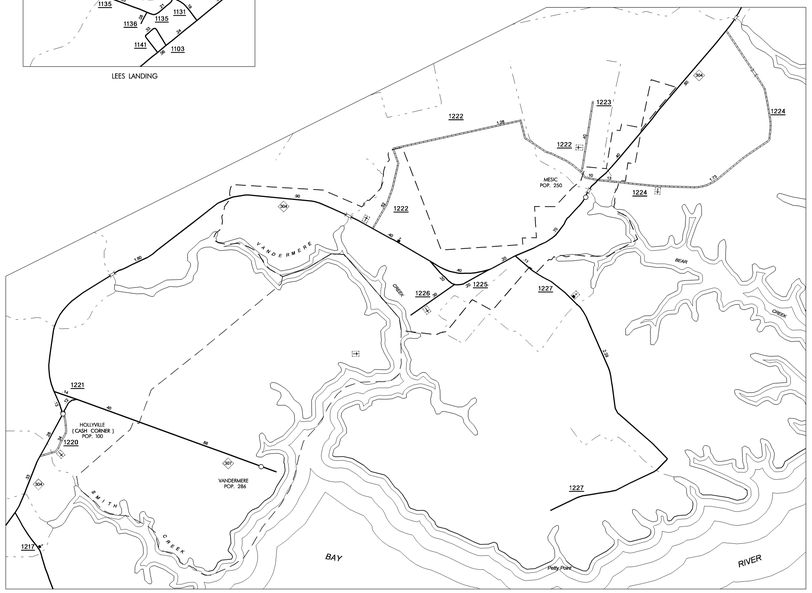

VANDERMERE

SUPPLEMENT SHEET KEY

ENLARGED MUNICIPAL AND SUBURBAN AREAS

PAMLICO COUNTY

NORTH CAROLINA

PREPARED BY THE

NORTH CAROLINA DEPARTMENT OF TRANSPORTATION

INFORMATION TECHNOLOGY - IMG UNIT

IN COOPERATION WITH THE

U.S.DEPARTMENT OF TRANSPORTATION

FEDERAL HIGHWAY ADMINISTRATION

SCALE

1 0 1 MILE

10,000 FOOT GRID BASED ON NORTH CAROLINA PLANE COORDINATE SYSTEM

POLYCONIC PROJECTION

SHEET 2 OF 2

COPIES OF THIS MAP ARE AVAILABLE TO THE PUBLIC AT A NOMINAL COST.

ADDRESS:

N.C. DEPARTMENT OF TRANSPORTATION
INFORMATION TECHNOLOGY - IMG UNIT
3401 CARL SANDBERG CT
RALEIGH, NC 27610

REVISED
3/25/02 MSG
12/5/03 MSG
6/16/04 MSG
9/30/04 MSG
11/12/04 MSG
2/8/05 MSG
6/9/05 MEM
7/5/06 MRG
11/29/06 MRG
8/23/07MG

PAMLICO SUP 1