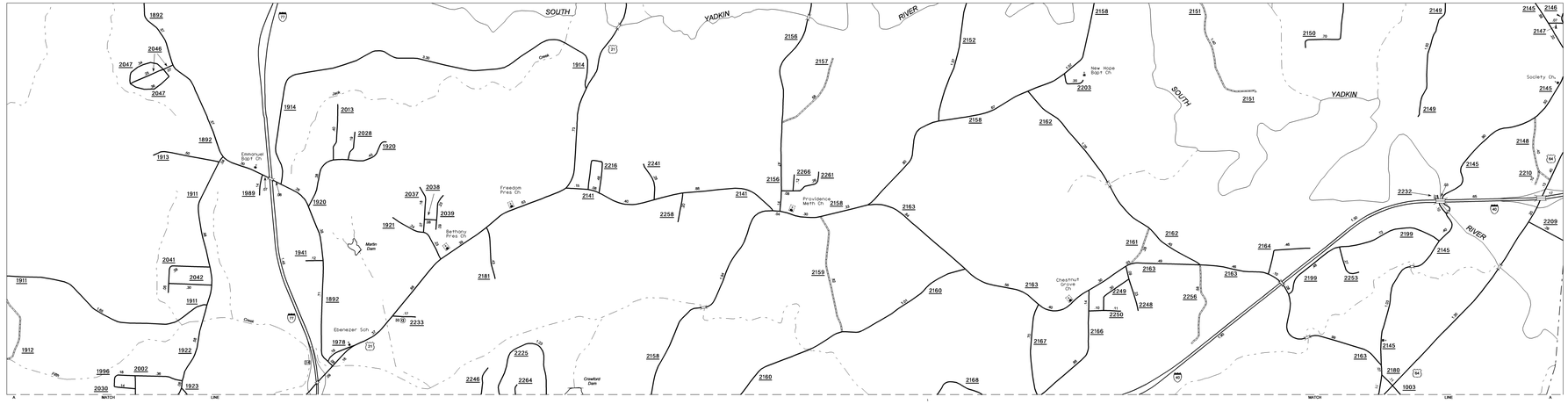

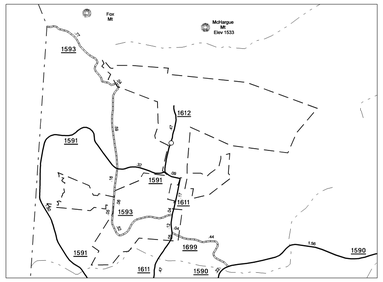

Love Valley
Pop. 78

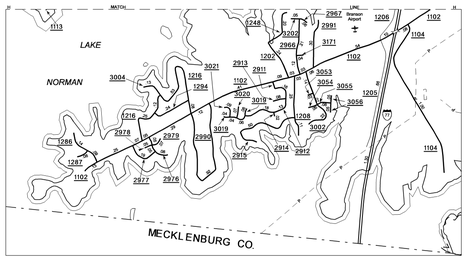

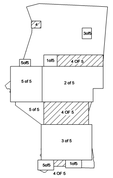

ENLARGED MUNICIPAL AND SUBURBAN AREAS

IREDELL COUNTY

NORTH CAROLINA

PREPARED BY THE

NORTH CAROLINA DEPARTMENT OF TRANSPORTATION

INFORMATION TECHNOLOGY - IMG UNIT

IN COOPERATION WITH THE

U.S.DEPARTMENT OF TRANSPORTATION

FEDERAL HIGHWAY ADMINISTRATION

SCALE

1 0 1 MILE

POLYCONIC PROJECTION

SHEET 4 OF 5

COPIES OF THIS MAP ARE AVAILABLE TO THE PUBLIC AT A NOMINAL COST.
ADDRESS:
N.C. DEPARTMENT OF TRANSPORTATION
INFORMATION TECHNOLOGY - IMG UNIT
3401 CARL SANDBERG CT
RALEIGH, NC 27610

REVISED
11/2/2005 SRC
2/3/06 BCH
11/2/06 BCH
2/22/07 BCH
3/22/07 BCH
5/14/07 BCH
7/30/07 BCH

IREDELL SUP 3