
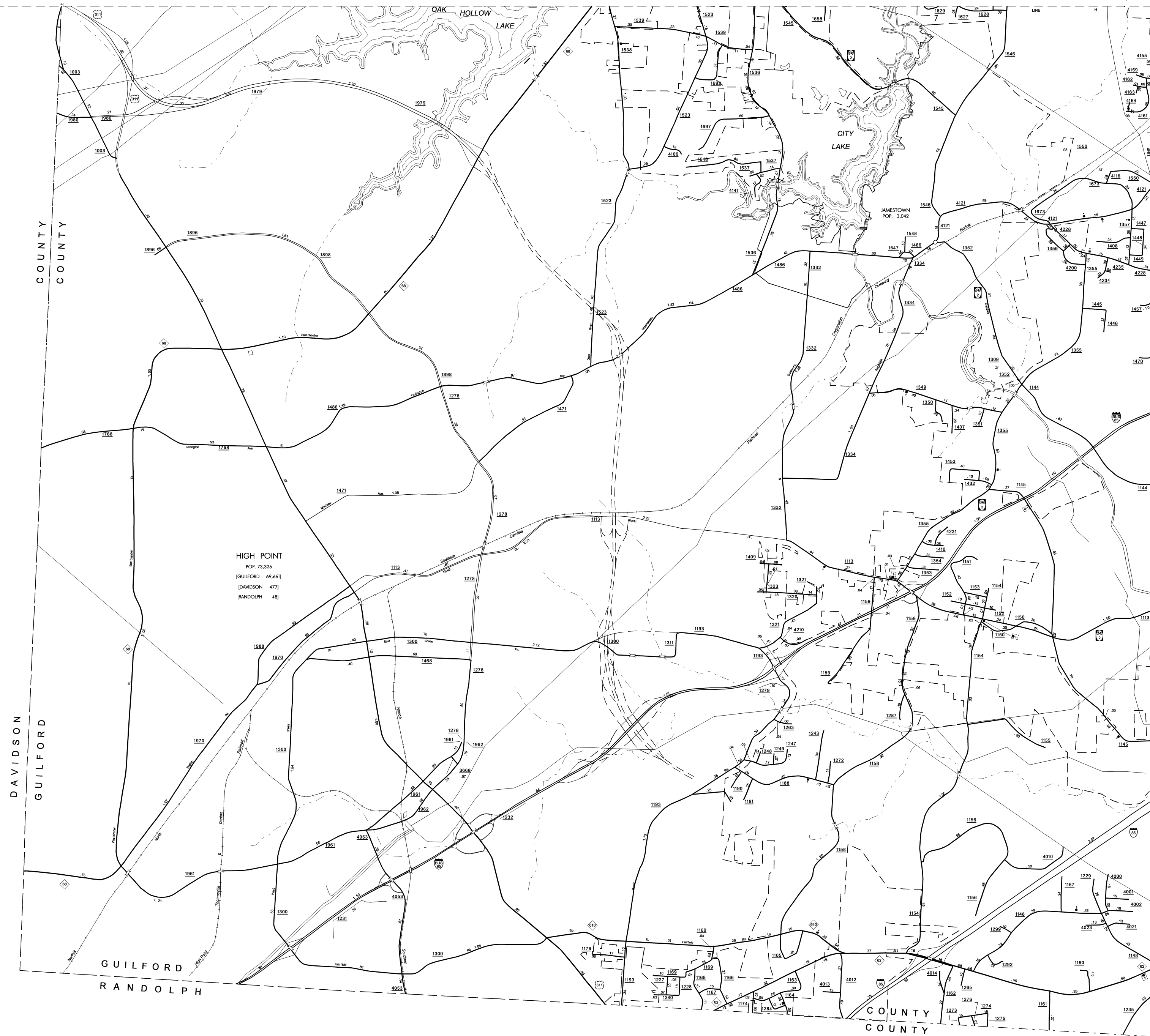


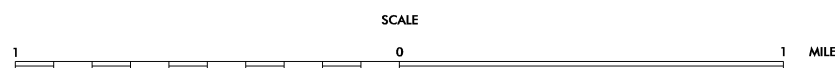
COPIES OF THIS MAP ARE AVAILABLE
TO THE PUBLIC AT A NOMINAL COST
ADDRESS:
N.C. DEPARTMENT OF TRANSPORTATION
DIVISION OF PLANNING AND SERVICES
3401 CARL SANDERS CT.
RALEIGH, N.C. 27603

REVISED
11/13/08 TRP
7/12/06 TRP
12/20/00 TRP
02/11/07 TRP

GUILFORD



ENLARGED MUNICIPAL AND SUBURBAN AREAS
GUILFORD COUNTY
NORTH CAROLINA
PREPARED BY THE
NORTH CAROLINA DEPARTMENT OF TRANSPORTATION
INFORMATION TECHNOLOGY - IMG UNIT
IN COOPERATION WITH THE
U.S. DEPARTMENT OF TRANSPORTATION
FEDERAL HIGHWAY ADMINISTRATION



10,000 FOOT GRID BASED ON NORTH CAROLINA PLANE COORDINATE SYSTEM
POLYCONIC PROJECTION