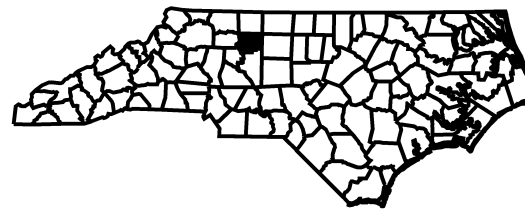
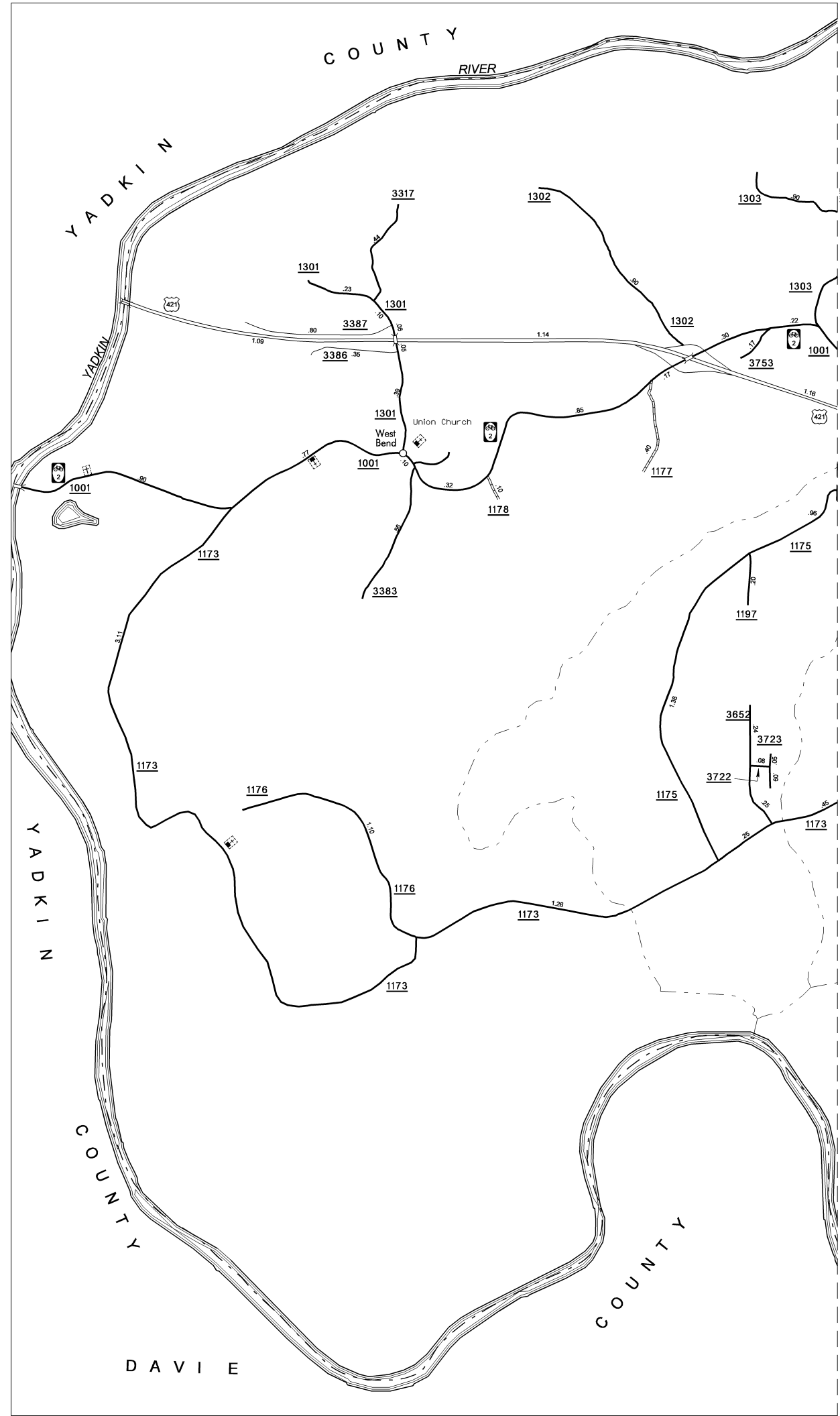


COPIES OF THIS MAP ARE AVAILABLE
TO THE PUBLIC AT A NOMINAL COST
ADDRESS:
N.C. DEPARTMENT OF TRANSPORTATION
11100 N. HARRIS STREET
SAFETY CARL SANDERS CT.
RALEIGH, N.C. 27610

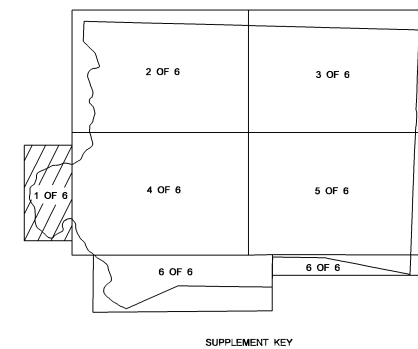
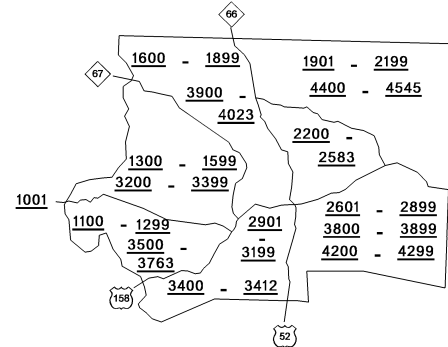
REVISED
5/31/05 JYT
6/15/06 JMB
9/1/06 JMB
1/18/09 JMB
2/5/07 JMB
5/11/07 JMB
7/17/07 JMB

FORSYTH



NOTE: MAP INCLUDES ONLY STATE MAINTAINED ROADS
OR IMPORTANT NON-SYSTEM ROADS.
ROADS SHOWN AS OF JULY 17, 2007

KEY TO COUNTY ROAD NUMBERS
ALSO NUMBERS 1001 1003 1006 - 1008



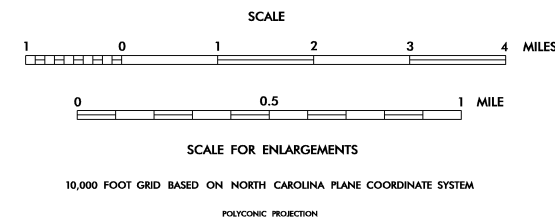
SUPPLEMENT KEY

County Boundary alignments are based on
information provided by State and Federal
agencies, and are shown in their approximate
locations.

FORSYTH COUNTY

NORTH CAROLINA

PREPARED BY THE
NORTH CAROLINA DEPARTMENT OF TRANSPORTATION
INFORMATION TECHNOLOGY - IMG UNIT
IN COOPERATION WITH THE
U.S. DEPARTMENT OF TRANSPORTATION
FEDERAL HIGHWAY ADMINISTRATION



PROJECTION: NAD83

FORSYTH COUNTY

SHEET 1 OF 6