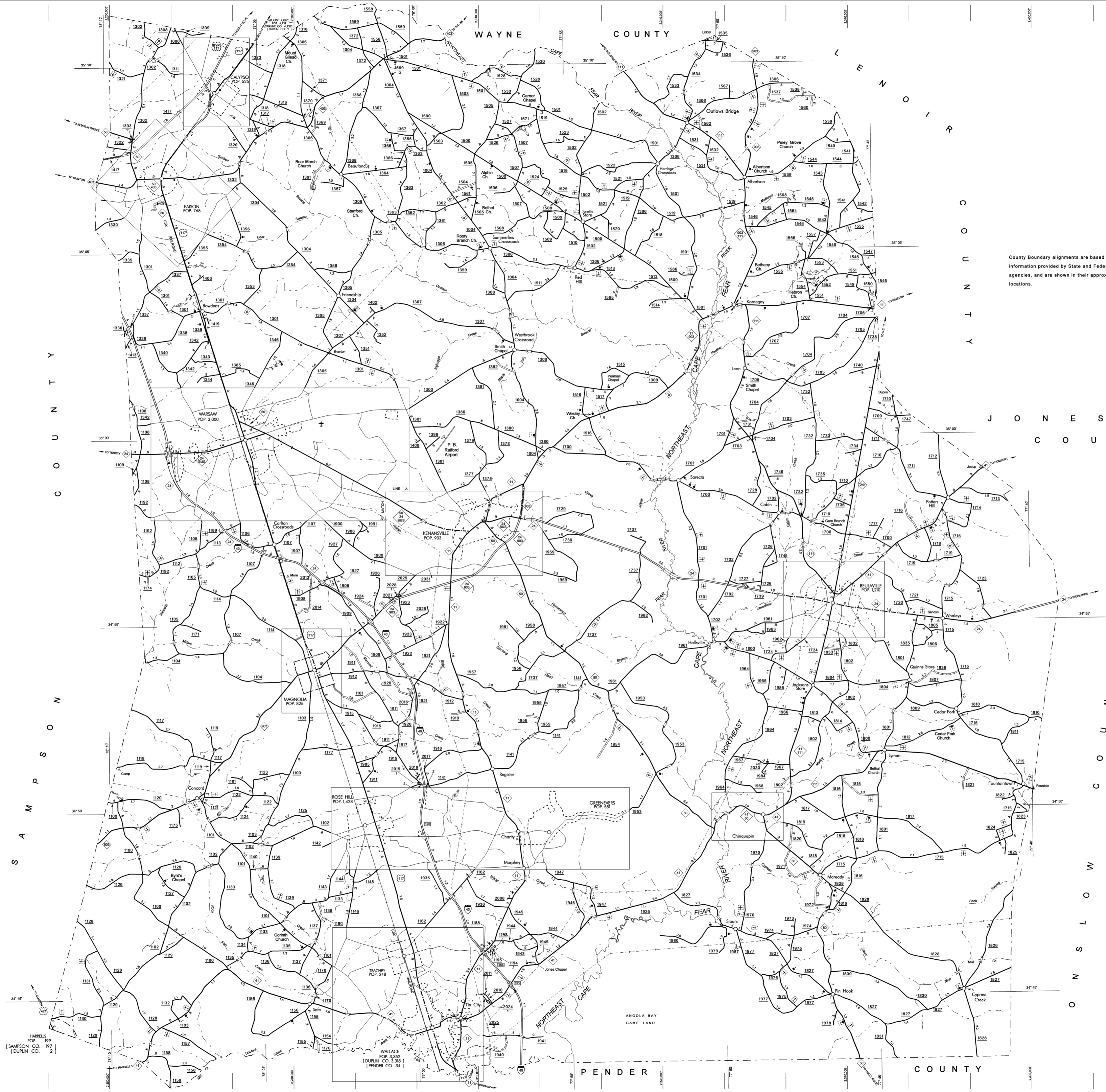


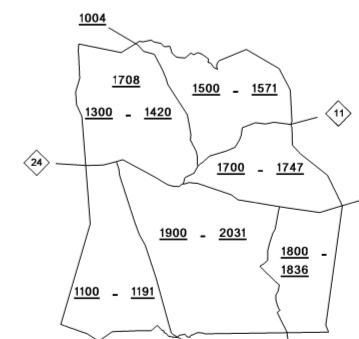
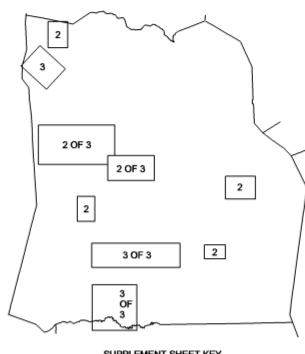
COPIES OF THIS MAP ARE AVAILABLE
TO THE PUBLIC AT A NOMINAL COST
ADDRESS:
N.C. DEPARTMENT OF TRANSPORTATION
1000 EAST 7TH STREET, 10TH FLOOR
SAF CARL SANDHURST CT.
RALEIGH, N.C. 27601

REVISED
3/27/02 MEM
7/2/02 MEM
9/26/03 RLN
5/30/04 BCH
7/14/04 BCH
6/30/04 BCH
11/14/05 BCH
5/14/06 BCH
11/10/06 BCH
11/20/06 BCH
3/6/07 BCH
5/15/07 BCH
7/20/07 BCH

DUPUN



County Boundary alignments are based on
information provided by State and Federal
agencies, and are shown in their approximate
locations.



KEY TO COUNTY ROAD NUMBERS
ALSO NUMBERS 1000 - 2000

NOTE: MAP INCLUDES ONLY STATE MAINTAINED ROADS
OR IMPORTANT NON-SYSTEM ROADS.
MILEAGE NOT SHOWN ON FRONTAGE ROADS.
ROADS SHOWN AS OF JULY 2, 2007.


DUPLIN COUNTY

NORTH CAROLINA

PREPARED BY THE
NORTH CAROLINA DEPARTMENT OF TRANSPORTATION

INFORMATION TECHNOLOGY - IMG UNIT

IN COOPERATION WITH THE
U.S. DEPARTMENT OF TRANSPORTATION
FEDERAL HIGHWAY ADMINISTRATION



10,000 FOOT GRID BASED ON NORTH CAROLINA PLANE COORDINATE SYSTEM

DUPLIN COUNTY

SHEET 1 OF 3