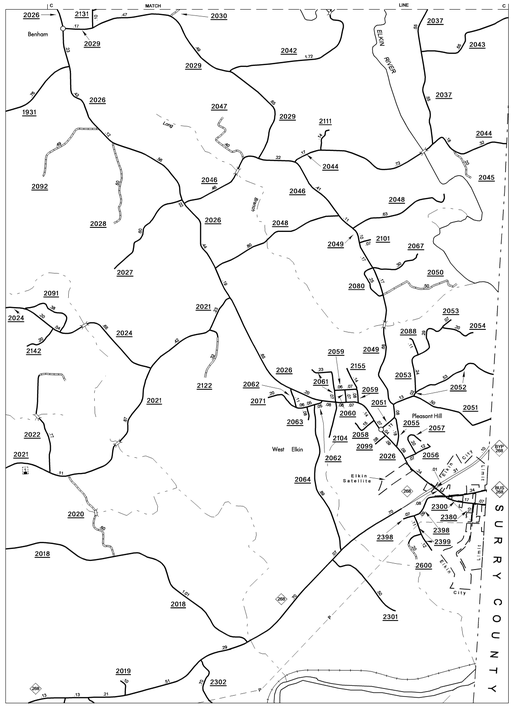

Pleasant Hill and Elkin

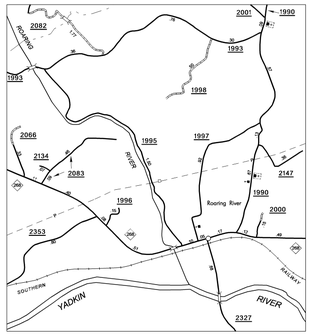

Roaring River

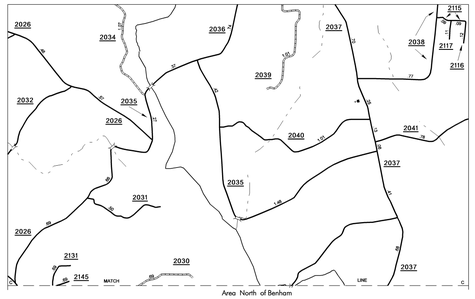

Area North of Benham

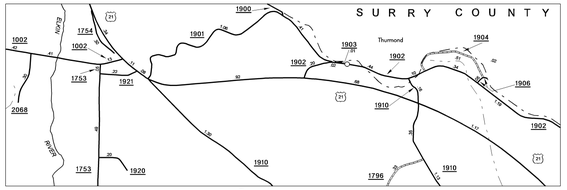

Thurmond

Ronda

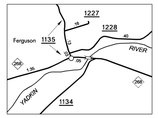

Ferguson

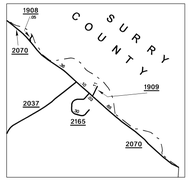

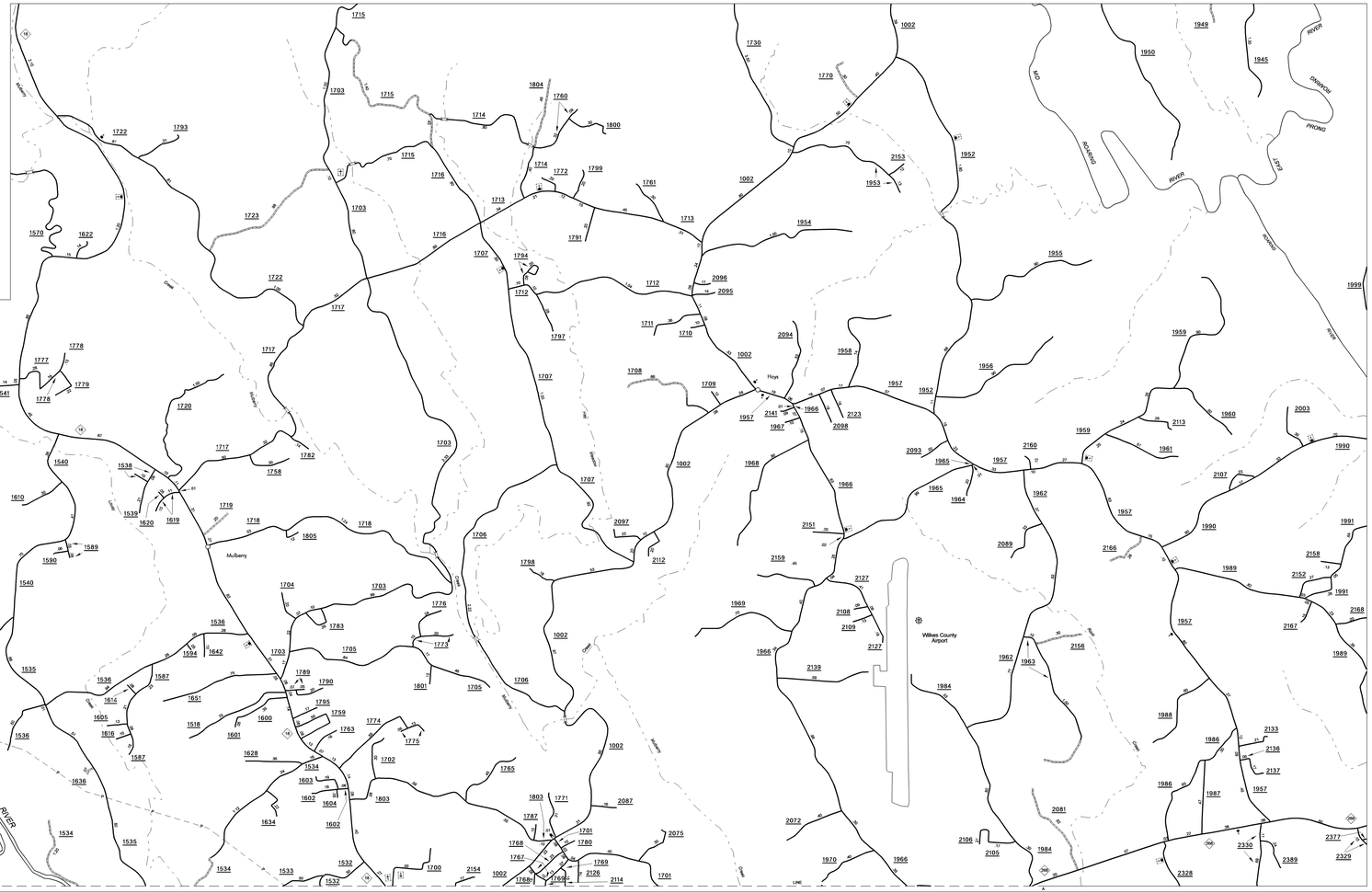

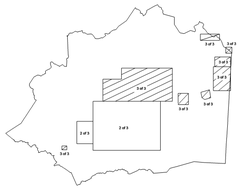

ENLARGED MUNICIPAL AND SUBURBAN AREAS

WILKES COUNTY

NORTH CAROLINA

PREPARED BY THE

NORTH CAROLINA DEPARTMENT OF TRANSPORTATION

INFORMATION TECHNOLOGY - GIS UNIT

IN COOPERATION WITH THE

U.S.DEPARTMENT OF TRANSPORTATION

FEDERAL HIGHWAY ADMINISTRATION

SCALE

1 0 1 MILE

POLYCONIC PROJECTION

SHEET 3 OF 3

COPIES OF THIS MAP ARE AVAILABLE TO THE PUBLIC AT A NOMINAL COST. ADDRESS:

N.C. DEPARTMENT OF TRANSPORTATION
GEOSPATIAL & ENVIRONMENTAL UNITS
3401 CARL SANDBURG CT.
RALEIGH, N.C. 27610

REVISED
8/31/00 JDH
11/01/01 JDH
12/18/02 JDH
12/18/03 JDH
11/15/04 JDH
11/09/05 JDH
6/26/06 BDG

WILKES BRIP 2