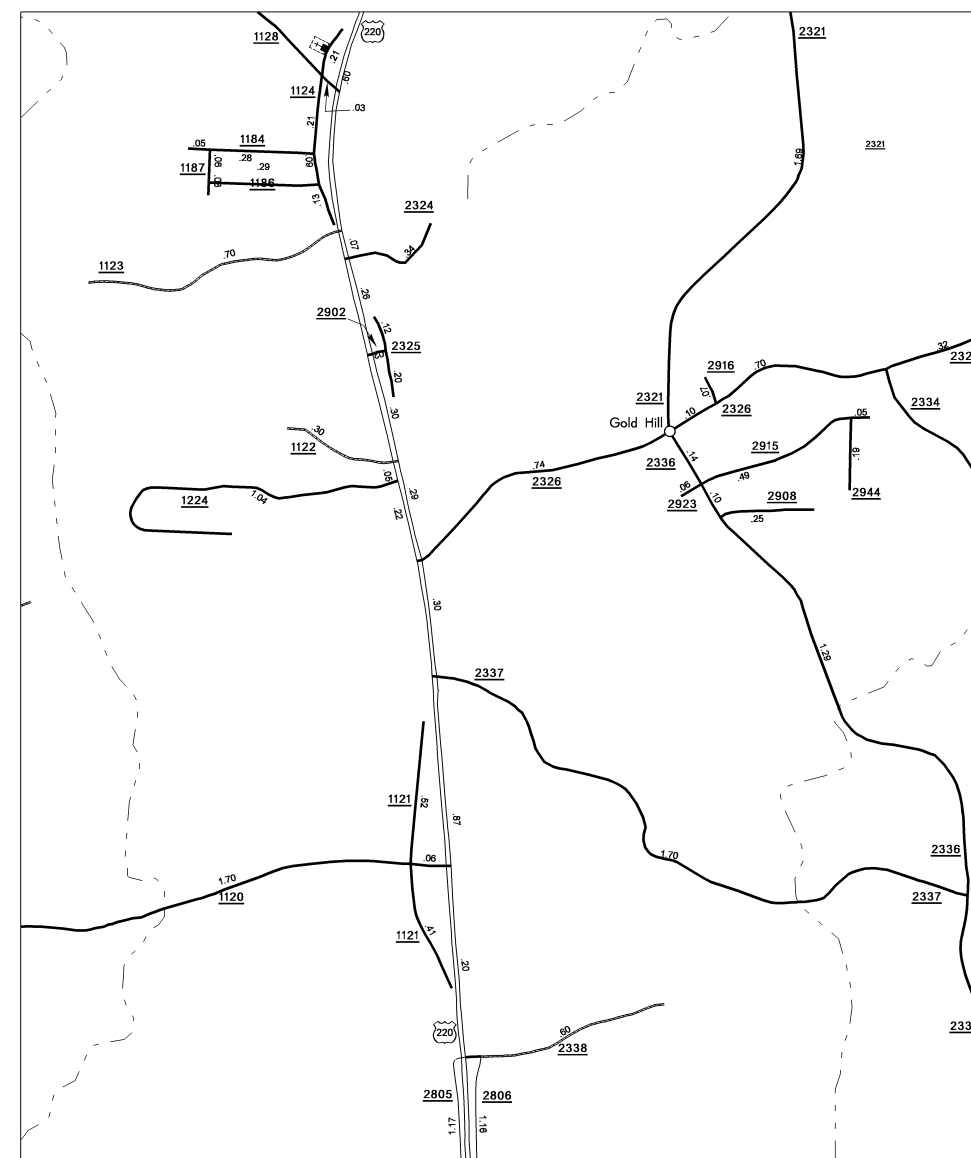
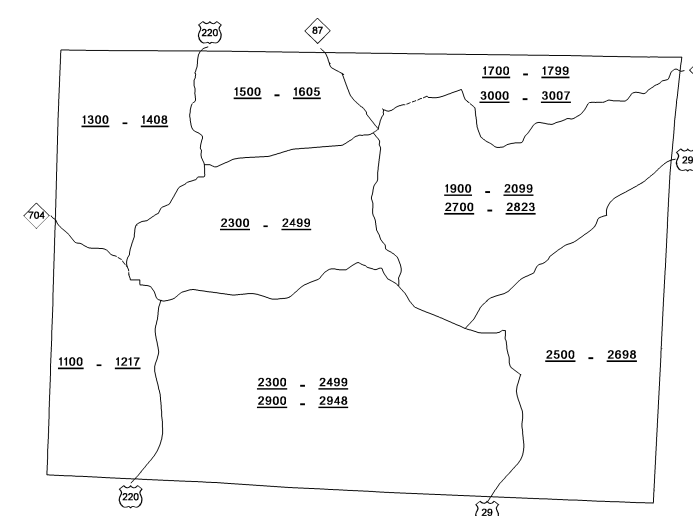


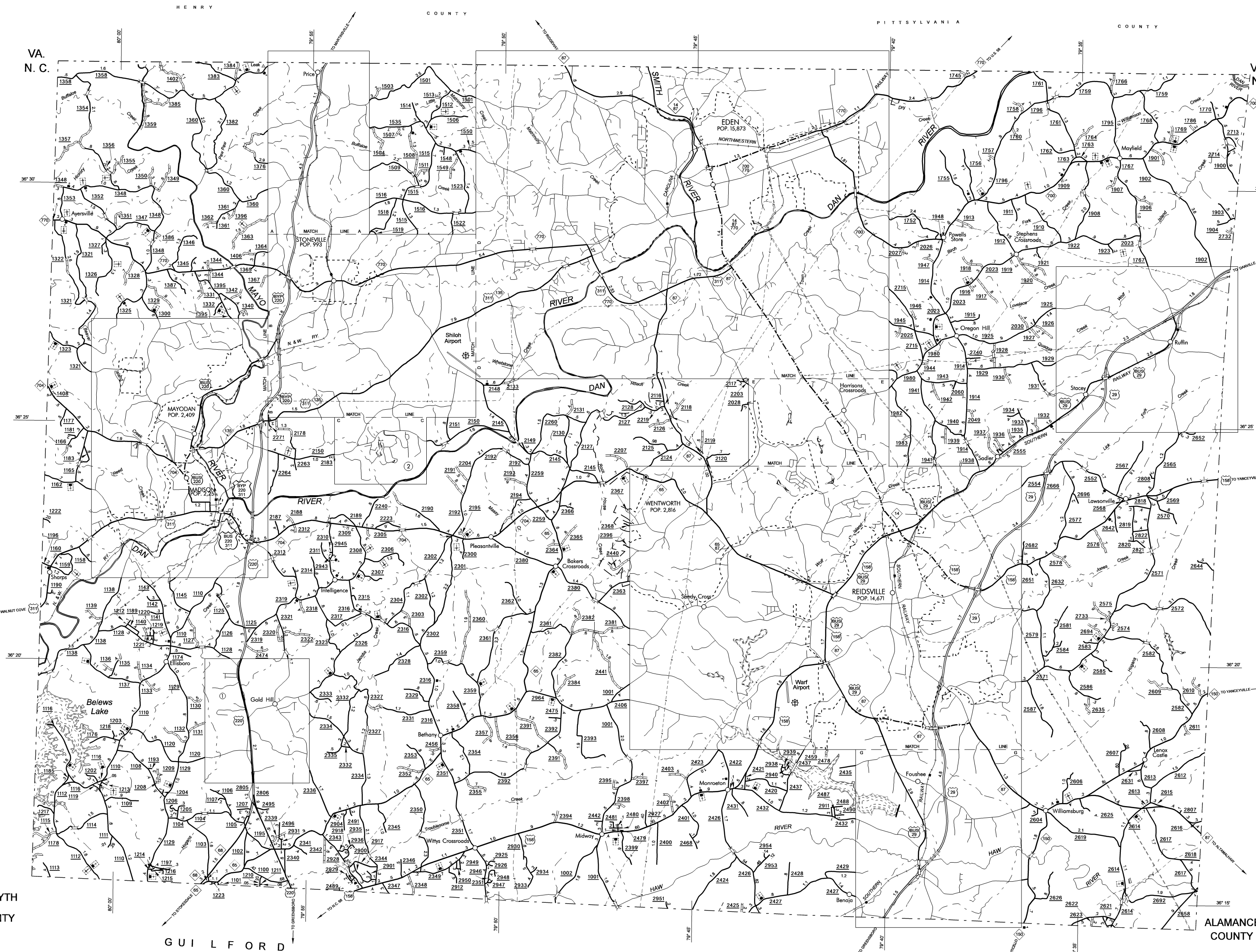
Inset 2



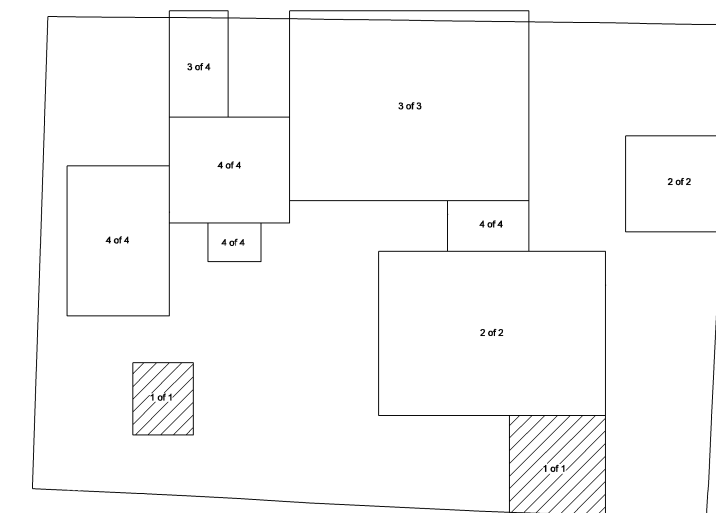
Inset 1



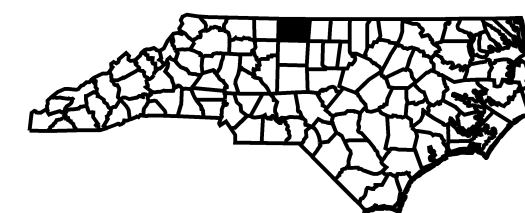
KEY TO COUNTY ROAD NUMBERS
ALSO NUMBERS 1001 1002



FORSYTH
COUNTY



SUPPLEMENT 102



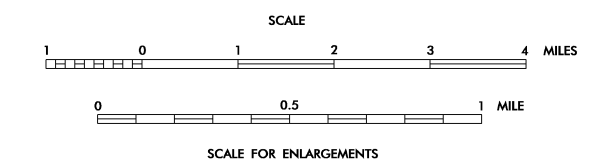
County Boundary alignments are based on information provided by State and Federal agencies, and are shown in their approximate locations.

NOTE : MAP INCLUDES ONLY STATE MAINTAINED ROADS
OR IMPORTANT NON-SYSTEM ROADS.
ROADS SHOWN AS OF JULY 12, 2006.

C O U N T Y

ROCKINGHAM COUNTY

NORTH CAROLINA
PREPARED BY THE
NORTH CAROLINA DEPARTMENT OF TRANSPORTATION
INFORMATION TECHNOLOGY - GIS UNIT
IN COOPERATION WITH THE
U.S. DEPARTMENT OF TRANSPORTATION
FEDERAL HIGHWAY ADMINISTRATION



POLYCONIC PROJECTION

SHEET 1 OF 4