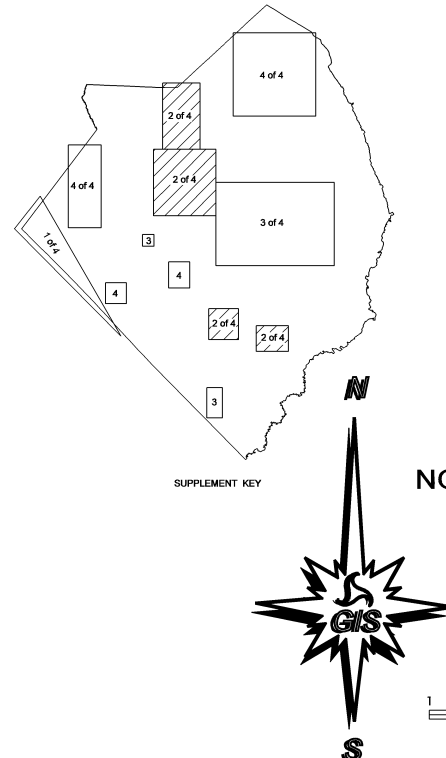
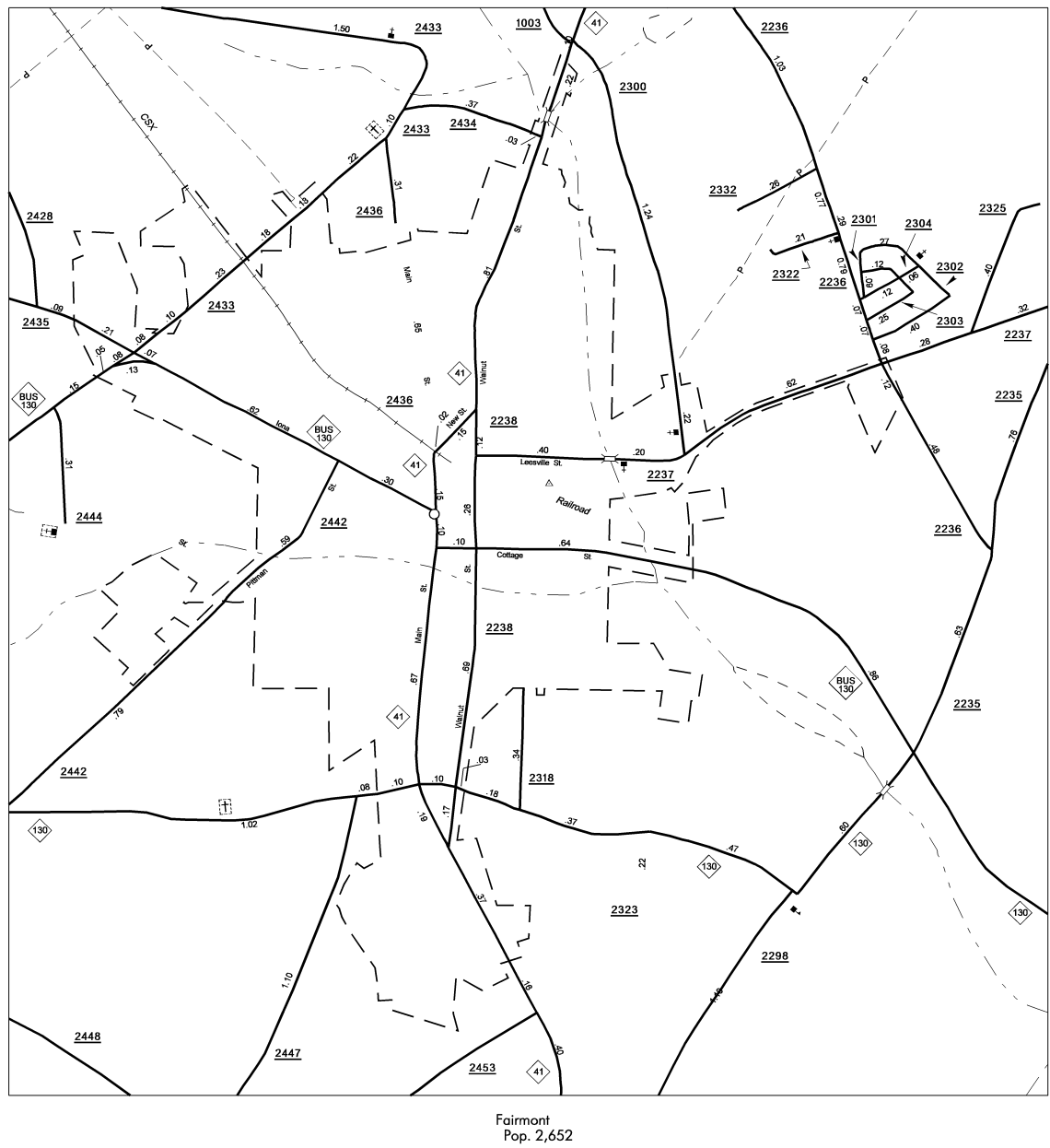
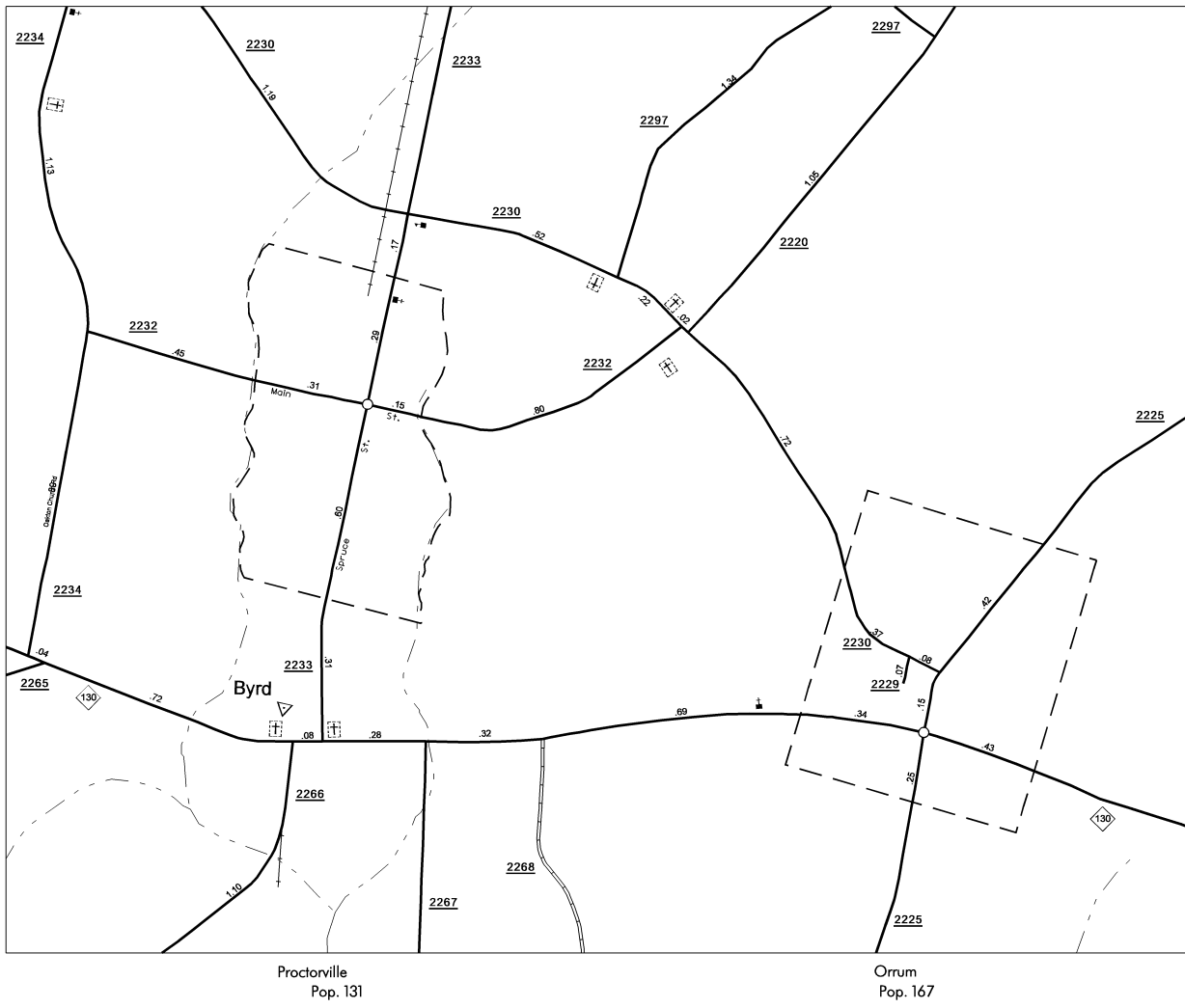
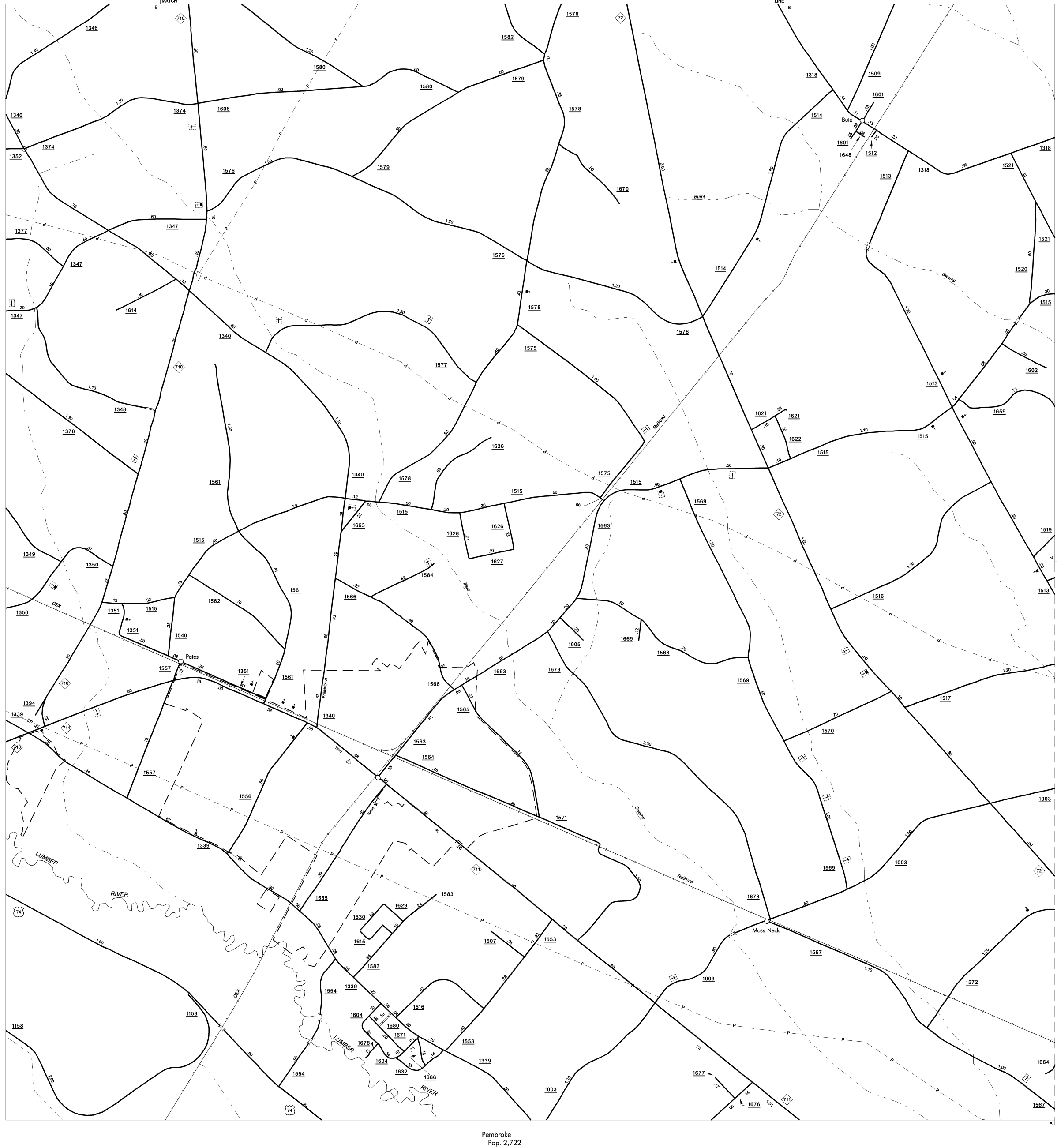


ROBESON
SUP 1
COPIES OF THIS MAP ARE AVAILABLE
TO THE PUBLIC AT A NOMINAL COST
ADDRESS:
N.C. DEPARTMENT OF TRANSPORTATION
170205 P.W.M.
4/12/05 MAG
6/30/05 MAG
8/1/05 JMB
REVISOR
170205 P.W.M.
4/12/05 MAG
6/30/05 MAG
8/1/05 JMB



ENLARGED MUNICIPAL AND SUBURBAN AREAS
ROBESON COUNTY
NORTH CAROLINA
PREPARED BY THE
NORTH CAROLINA DEPARTMENT OF TRANSPORTATION
INFORMATION TECHNOLOGY - GIS UNIT
IN COOPERATION WITH THE
U.S. DEPARTMENT OF TRANSPORTATION
FEDERAL HIGHWAY ADMINISTRATION
SCALE