

NEW HANOVER SUP. 2

COPIES OF THIS MAP ARE AVAILABLE TO THE PUBLIC AT A NOMINAL COST

ADDRESS:

REVISED

3/14/02 MEM

5/15/02 RLN

7/30/02 MEM

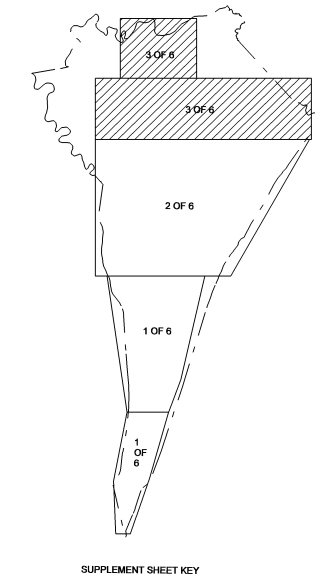
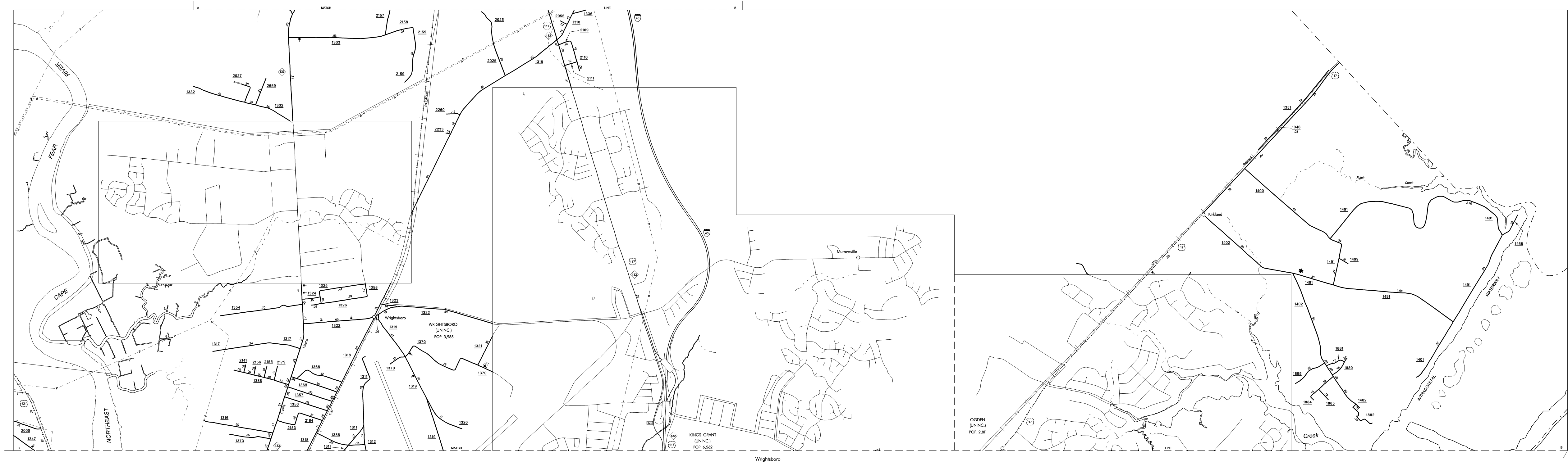
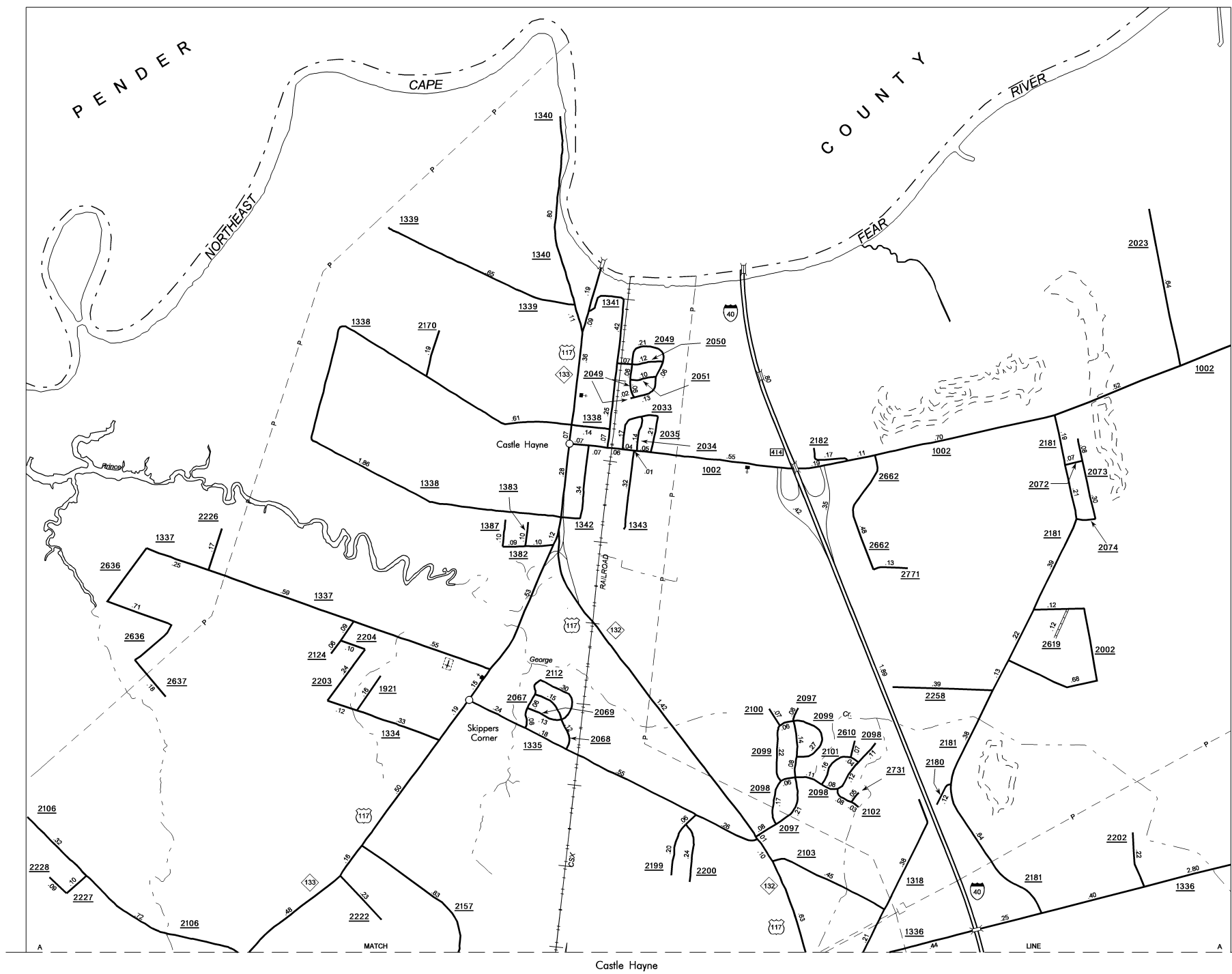
3/15/03 RLN

6/15/04 BCH

7/27/04 BCH

1/24/05 BCH

10/1/05 BCH



ENLARGED MUNICIPAL AND SUBURBAN AREAS

NEW HANOVER COUNTY

NORTH CAROLINA

PREPARED BY THE

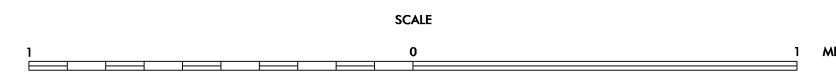
NORTH CAROLINA DEPARTMENT OF TRANSPORTATION

INFORMATION TECHNOLOGY - GIS UNIT

IN COOPERATION WITH THE

U.S. DEPARTMENT OF TRANSPORTATION

FEDERAL HIGHWAY ADMINISTRATION



10,000 FOOT GRID BASED ON NORTH CAROLINA PLANE COORDINATE SYSTEM

POLYCONIC PROJECTION