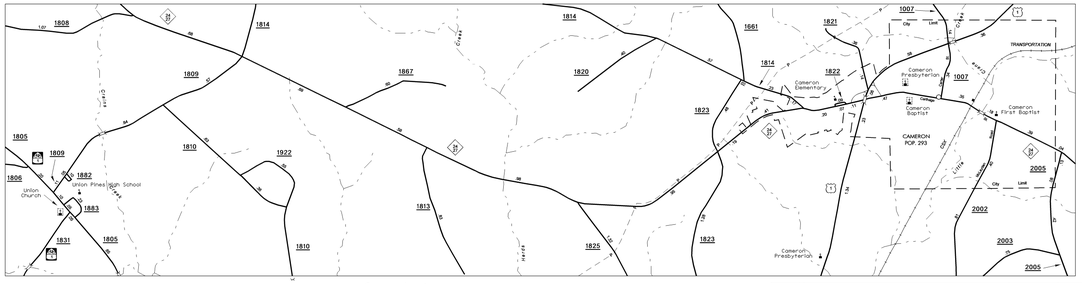

Cameron and vicinity

SHEET KEY

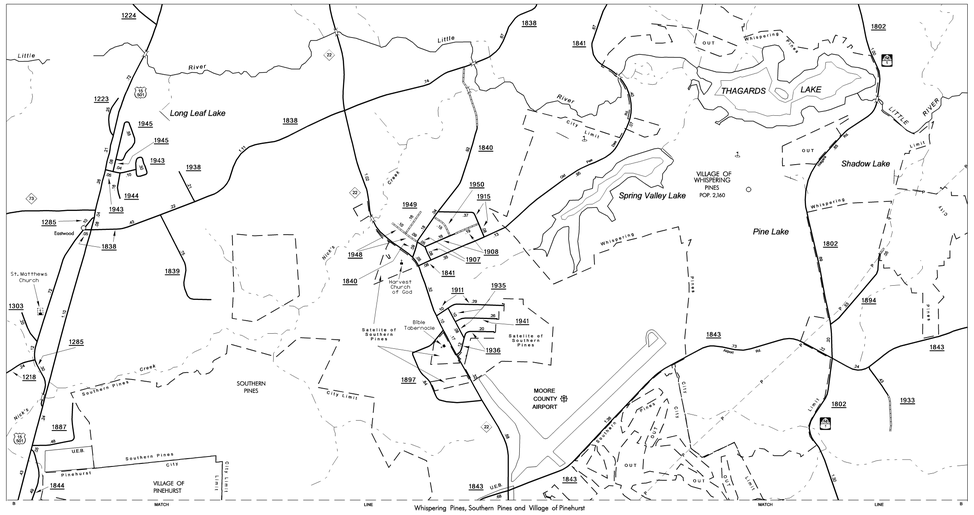

Whispering Pines, Southern Pines and Village of Pinehurst

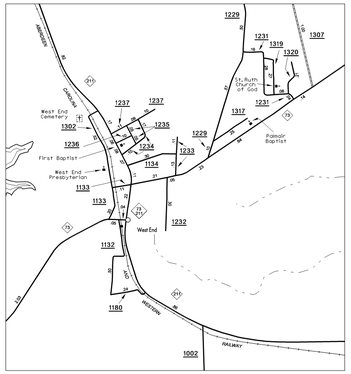

West End

Jackson Springs and Foxfire Village

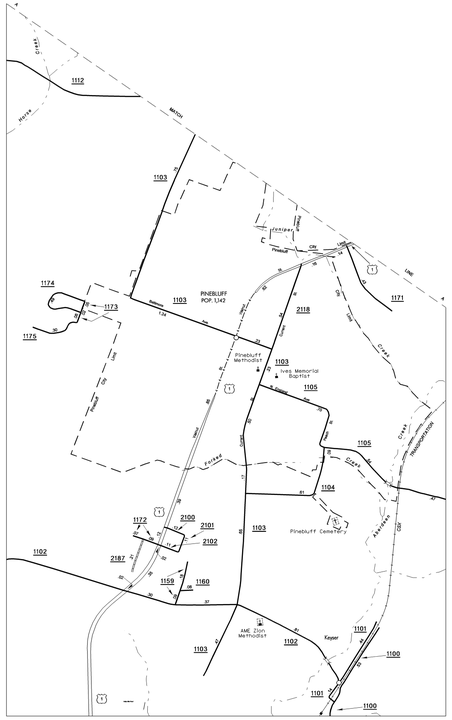

Pinebluff

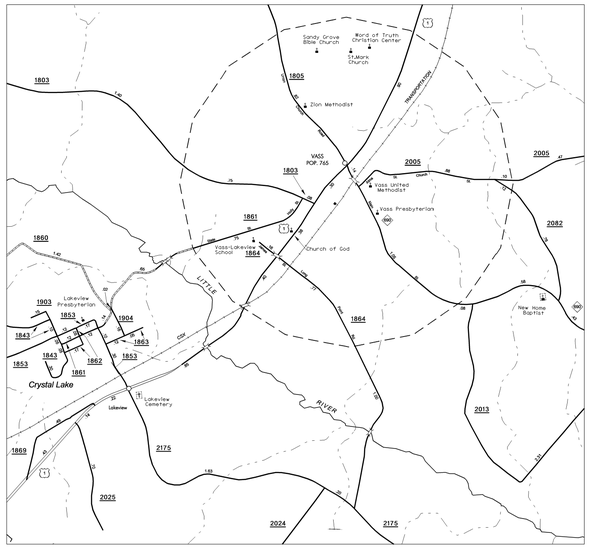

Vass – Lakeview

ENLARGED MUNICIPAL AND SUBURBAN AREAS

MOORE COUNTY

NORTH CAROLINA

PREPARED BY THE

NORTH CAROLINA DEPARTMENT OF TRANSPORTATION

INFORMATION TECHNOLOGY - GIS UNIT

IN COOPERATION WITH THE

U.S.DEPARTMENT OF TRANSPORTATION

FEDERAL HIGHWAY ADMINISTRATION

N

S

SCALE

1 0 1 MILE

10,000 FOOT GRID BASED ON NORTH CAROLINA PLANE COORDINATE SYSTEM

POLYCONIC PROJECTION

SHEET 3 OF 3

COPIES OF THIS MAP ARE AVAILABLE TO THE PUBLIC AT A NOMINAL COST.
ADDRESS:
N.C. DEPARTMENT OF TRANSPORTATION
INFORMATION TECHNOLOGY - GIS UNIT
3401 CARL BLACKWELL CT
RALEIGH, NC 27610

REVISED
5/15/00 JDH
6/06/01 JDH
10/21/02 JDH
12/02/03 JDH
12/10/04 JDH
10/20/05 JDH
7/6/06 TRP

SUP 2

MOORE