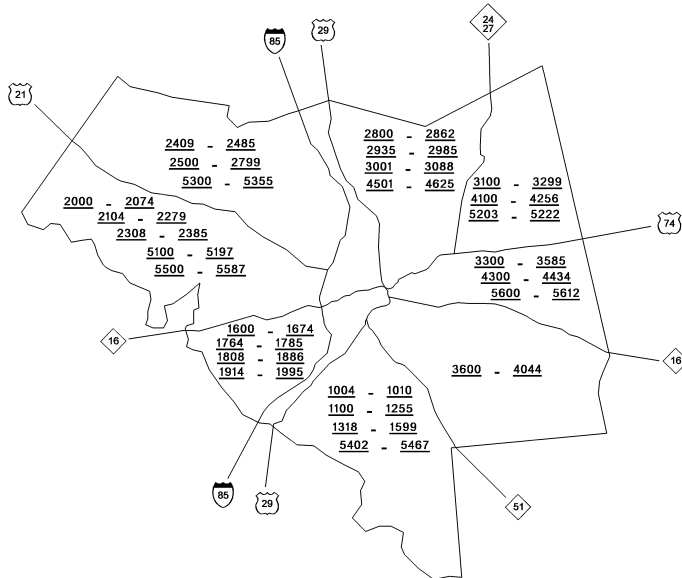



County Boundary alignments are based on information provided by State and Federal agencies, and are shown in their approximate locations.

NOTE : MAP INCLUDES ONLY STATE MAINTAINED ROADS
OR IMPORTANT NON-SYSTEM ROADS.
ROADS SHOWN AS OF FEB. 9, 2006

KEY TO COUNTY ROAD NUMBERS
ALSO NUMBERS 1287 4900 5000 5100
5200 5300 5400 5500 5600

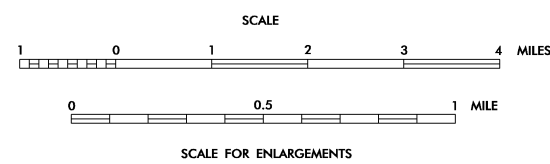


- | | |
|--|--|
| | PRIMITIVE OR UNIMPROVED ROAD |
| | GRADED AND DRAINED ROAD |
| | SOIL GRAVEL OR STONE SURFACED ROAD |
| | HARD SURFACED ROAD |
| | 4 LANE UNIMPROVED HIGHWAY |
| | DIVIDED HIGHWAY |
| | HIGHWAY WITH FRONTAGE ROADS |
| | FULL CONTROL ACCESS |
| | NON-SYSTEM ROAD |
| | PROJECTED LOCATION |
| | INTERSECTION DISTANCE |
| | TRAFFIC CIRCLE |
| | HIGHWAY INTERCHANGE |
| | DETAILED HIGHWAY INTERCHANGE |
| | ROAD THROUGH MOUNTAIN PASS |
| | HIGHWAY BRIDGE |
| | UNDERPASS |
| | OVERPASS |
| | DRAW SPAN ON BRIDGE |
| | HIGHWAY TUNNEL |
| | FORD |
| | INTERSTATE HIGHWAY |
| | U.S. NUMBERED HIGHWAY |
| | N.C. NUMBERED HIGHWAY |
| | U.S. NUMBERED BICYCLE ROUTE |
| | N.C. NUMBERED BICYCLE ROUTE |
| | INTERSTATE INTERCHANGE NUMBER |
| | SECONDARY ROAD NUMBER |
| | CABLE |
| | RAILROAD, ANY NUMBER OF TRACKS USED BY SINGLE OPERATING COMPANY |
| | RAILROAD, ANY NUMBER OF TRACKS USED BY MORE THAN ONE OPERATION COMPANY ON SAME OR ADJACENT RIGHTS-OF-WAY |
| | RAILROAD STATION |
| | GRADE CROSSING |
| | UNDERPASS |
| | OVERPASS |
| | RAILROAD TUNNEL |
| | INSET AREA |
| | URBAN EXTENSION |
| | BOROUGH LINE |
| | RESERVATION OR PARK BOUNDARY |
| | CITY LIMIT |
| | NATIONAL FOREST BOUNDARY |
| | STATE FOREST BOUNDARY |
| | FEDERAL GAME LAND BOUNDARY |
| | STATE GAME LAND BOUNDARY |
| | MILITARY RESERVATION BOUNDARY |
| | COUNTY LINE |
| | STATE LINE |
| | INCORPORATED CITY OR VILLAGE, (GENERALIZED) |
| | FREE OR TOLL FERRY |
| | CANAL |
| | NARROW STREAM |
| | WIDE STREAM |
| | DAM WITH LOCK |
| | DAM |
| | RESERVOIR, POND, OR LAKE |
| | COMMUNITY AND TOWN CENTER |
| | COUNTY SEAT |
| | SCHOOL |
| | COLLEGE OR UNIVERSITY |
| | HOSPITAL |
| | CHURCH |
| | CHURCH WITH CEMETERY |
| | CEMETERY |
| | PATROL STATION |
| | CORRECTIONAL OR PENAL INSTN. |
| | HIGHWAY GARAGE OR MAINT. YARD |
| | HIGHWAY DIV. OR DIST. OFFICE |
| | WEIGHT STATION |
| | MONUMENT-SMALL HISTORICAL SITE |
| | LIGHTHOUSE |
| | MOUNTAIN PEAK |
| | REST AREA |
| | TRANGULATION STATION |
| | COAST GUARD STATION |
| | MILITARY AIRFIELD |
| | COMMERCIAL OR MUNICIPAL FIELD |
| | HANGAR ON FIELD |
| | LANDING STRIP |



MECKLENBURG COUNTY
NORTH CAROLINA

PREPARED BY THE
NORTH CAROLINA DEPARTMENT OF TRANSPORTATION
INFORMATION TECHNOLOGY - GIS UNIT
IN COOPERATION WITH THE
U.S. DEPARTMENT OF TRANSPORTATION
FEDERAL HIGHWAY ADMINISTRATION



10,000 FOOT GRID BASED ON NORTH CAROLINA PLANE COORDINATE SYSTEM
POLYCONIC PROJECTION

SHEET 1 OF 8

REVISED	
1/1/01	
3/31/02	
4/30/02	
3/20/03 YRT	
8/28/03 YRT	
5/17/04 YRT	
9/13/04 YRT	
11/1/04 YRT	
5/31/05 YRT	
8/25/05 YRT	
2/9/06 MEM	

COPIES OF THIS MAP ARE AVAILABLE
TO THE PUBLIC AT A NOMINAL COST.

MECKLENBURG

DIVISION 10 DISTRICT 2 MECKLENBURG COUNTY NORTH CAROLINA 119