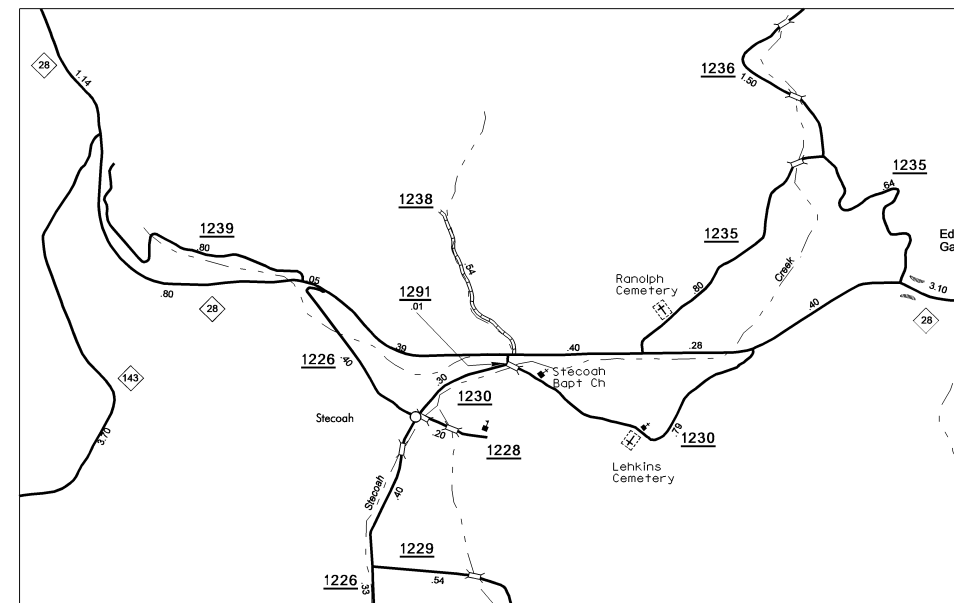
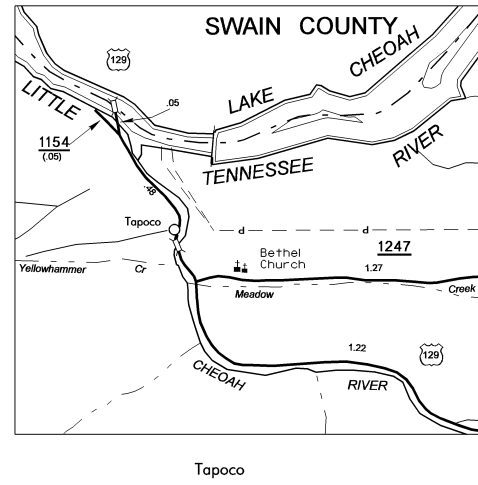
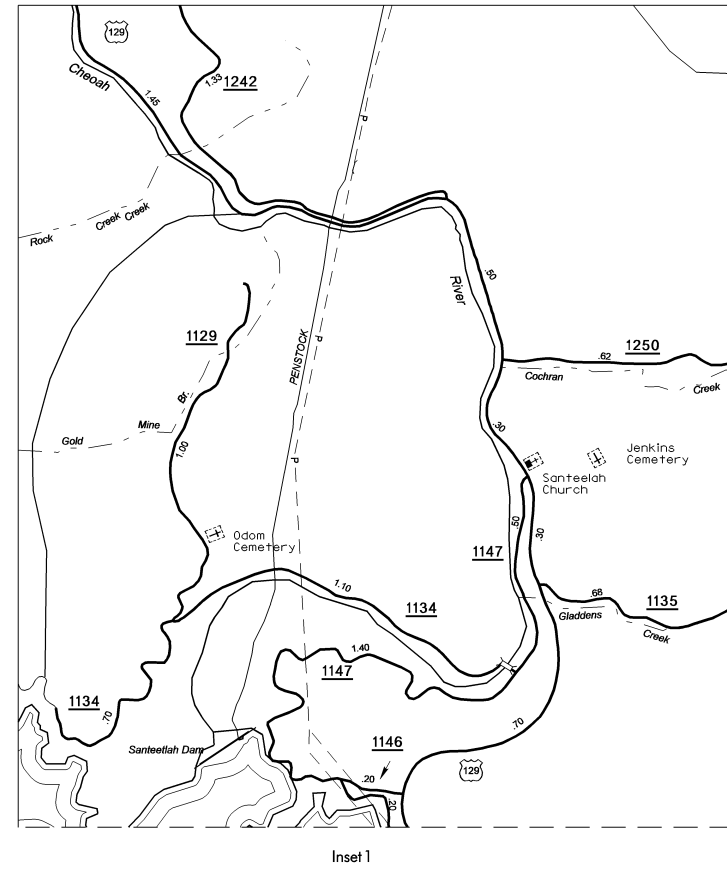


COPIES OF THIS MAP ARE AVAILABLE
TO THE PUBLIC AT A NOMINAL COST
ADDRESS:
N.C. DEPARTMENT OF TRANSPORTATION
DIVISION OF HIGHWAYS
3401 CATS CREEK DRIVE, SUITE 200
RALEIGH, N.C. 27603

SUP. 1

REVISED
3/27/02 BDG
5/23/02 BDG
3/17/03 BDG
10/30/03 BDG
05/03/04 JEH
12/10/04 SRC
7/6/05 SRC
2/27/06 ELO



ENLARGED MUNICIPAL AND SUBURBAN AREAS

GRAHAM COUNTY

NORTH CAROLINA

PREPARED BY THE
NORTH CAROLINA DEPARTMENT OF TRANSPORTATION
INFORMATION TECHNOLOGY - GIS UNIT

IN COOPERATION WITH THE
U.S. DEPARTMENT OF TRANSPORTATION
FEDERAL HIGHWAY ADMINISTRATION

SCALE
1 0 1 MILE

10,000 FOOT GRID BASED ON NORTH CAROLINA PLANE COORDINATE SYSTEM
POLYCONIC PROJECTION