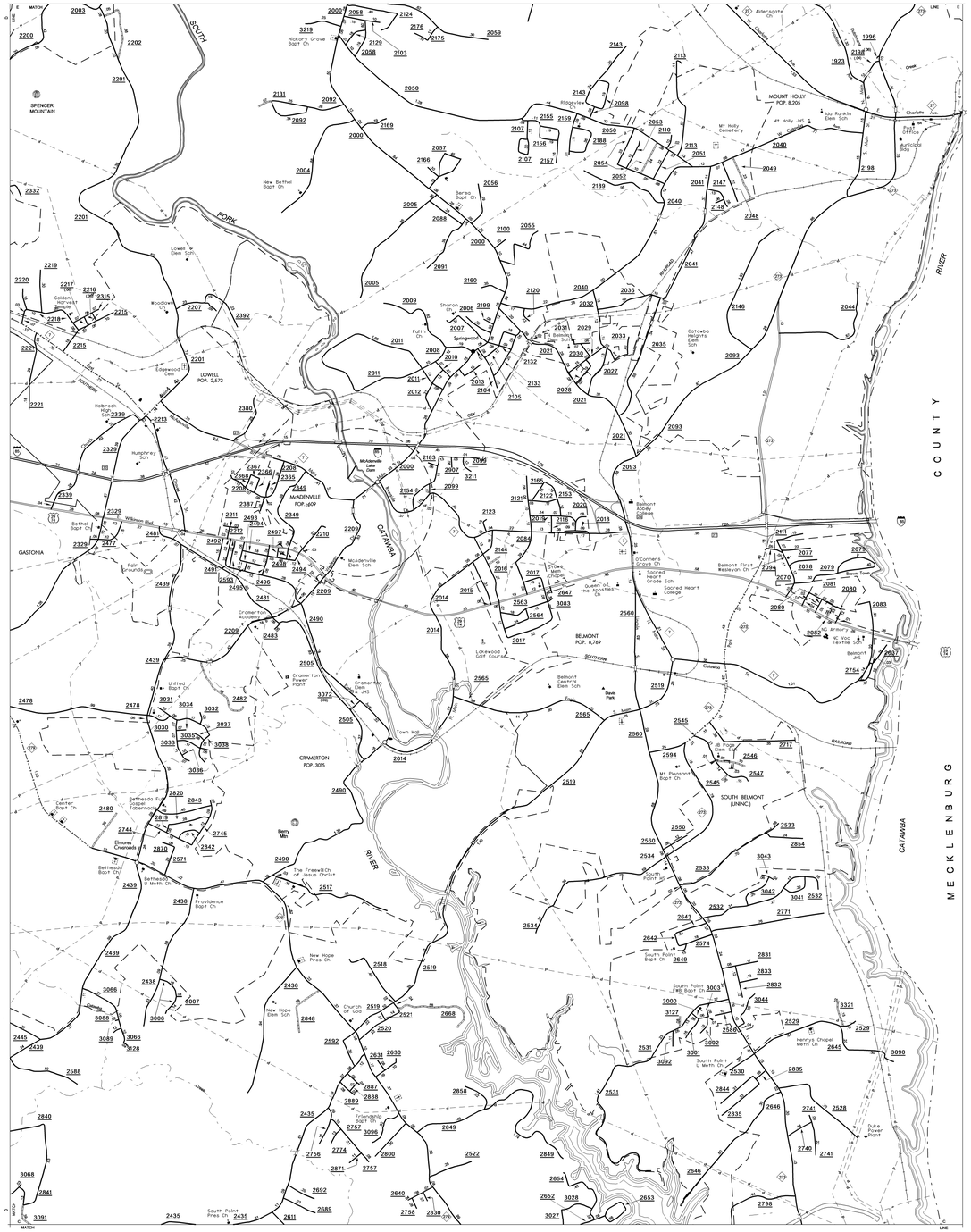

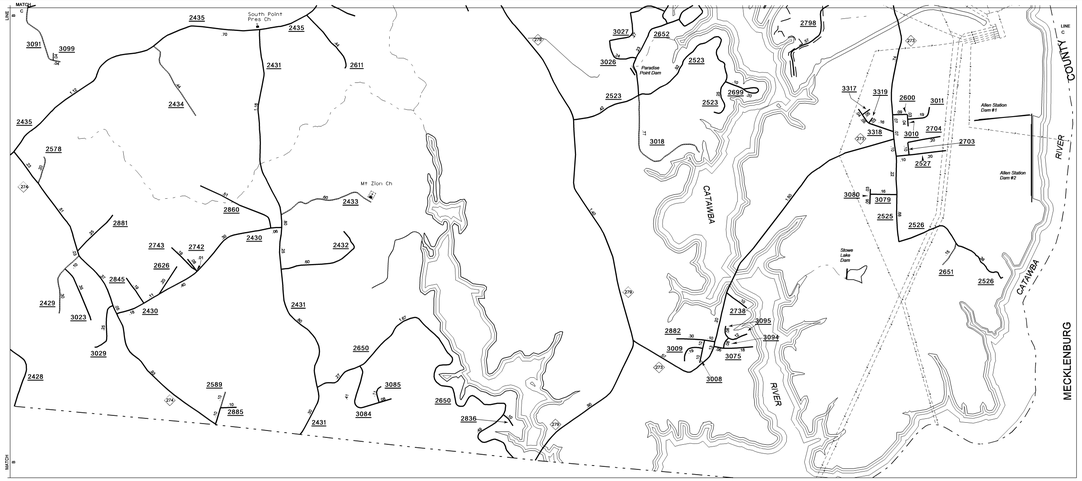

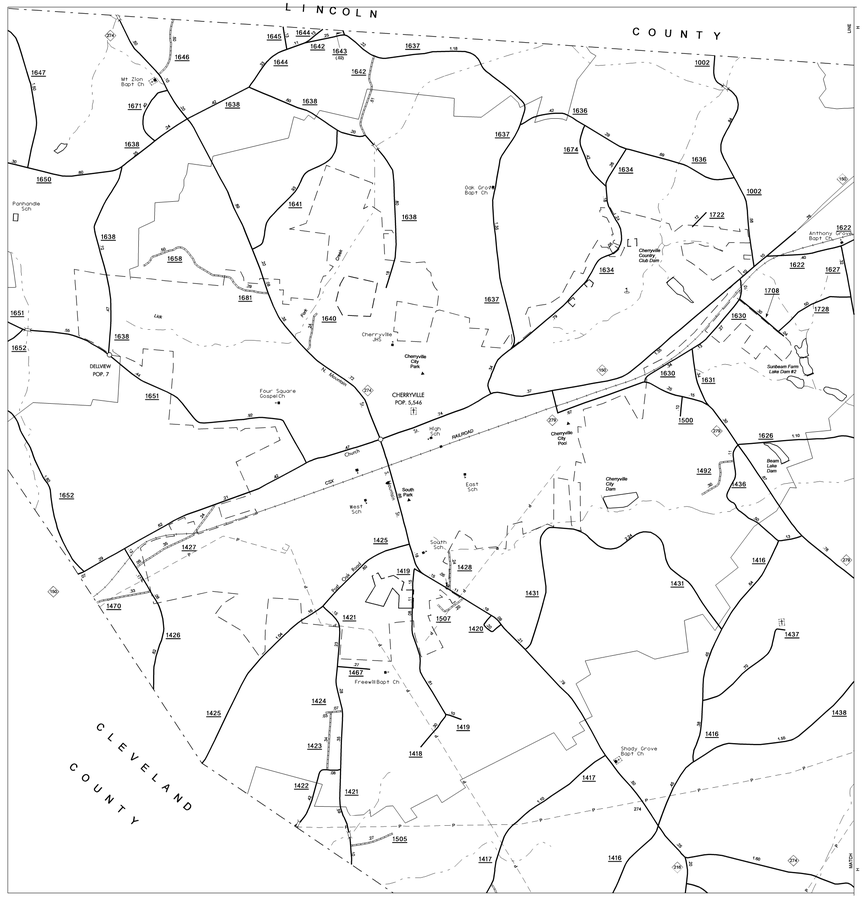

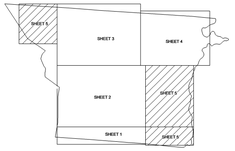

N

S

ENLARGED MUNICIPAL AND SUBURBAN AREAS

GASTON COUNTY

NORTH CAROLINA

PREPARED BY THE

NORTH CAROLINA DEPARTMENT OF TRANSPORTATION

INFORMATION TECHNOLOGY - GIS UNIT

IN COOPERATION WITH THE

U.S.DEPARTMENT OF TRANSPORTATION

FEDERAL HIGHWAY ADMINISTRATION

SCALE

1 0 1 MILE

POLYCONIC PROJECTION

SHEET 5 OF 5

COPIES OF THIS MAP ARE AVAILABLE TO THE PUBLIC AT A NOMINAL COST.
ADDRESS:
N.C. DEPARTMENT OF TRANSPORTATION
INFORMATION TECHNOLOGY - GIS UNIT
3401 CARL BARDEN'S CT
RALEIGH, N.C. 27610

REVISED
7/14/04 SRC
8/25/04 SRC
9/13/04 SRC
11/8/04 SRC
3/10/05 SRC
8/4/05 SRC
8/18/05 SRC
9/7/05 src
10/10/05 SRC
2/1/06 BCH

GASTON SUP 4

DIVISION 12 DISTRICT 1 GASTON COUNTY NORTH CAROLINA 07/...