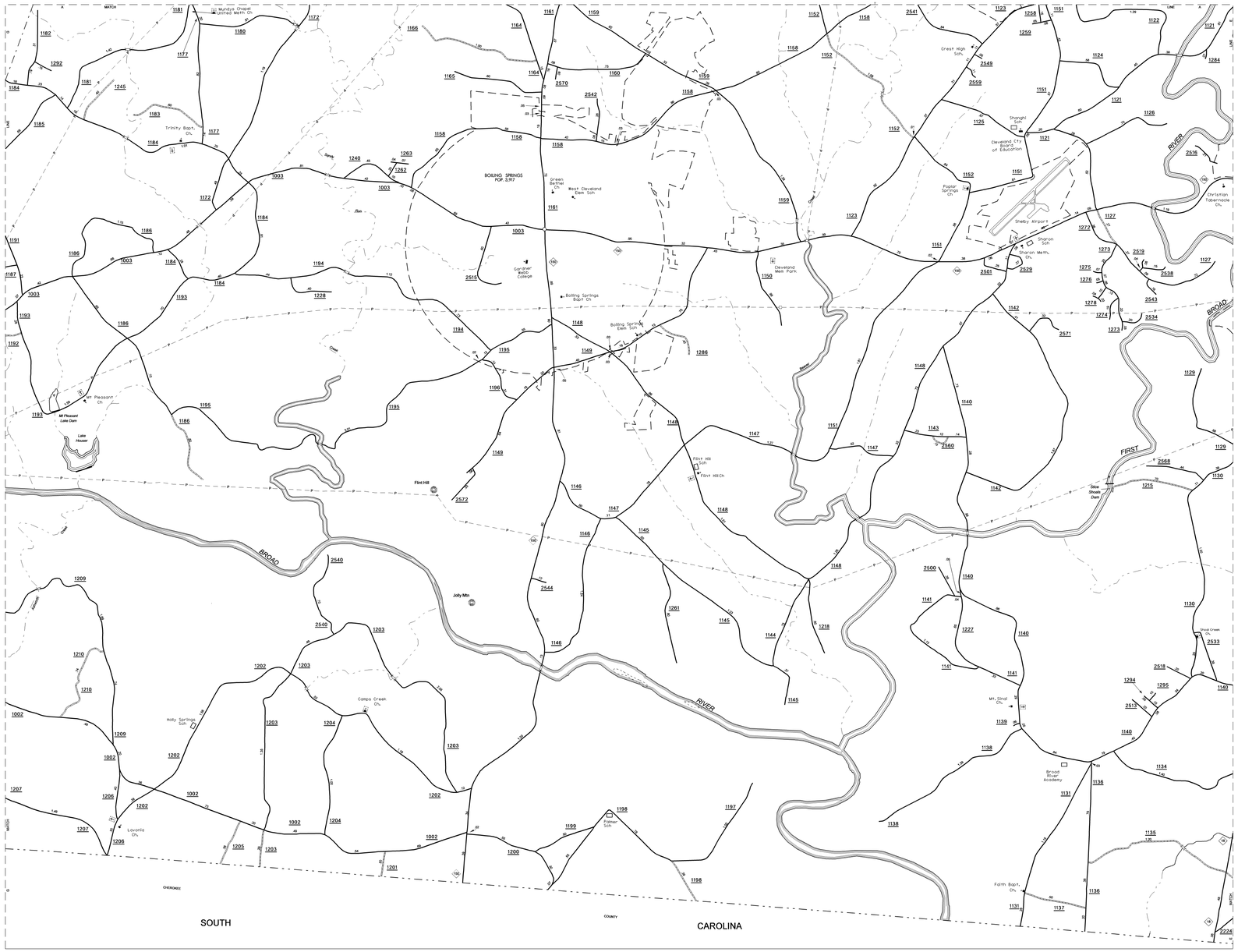

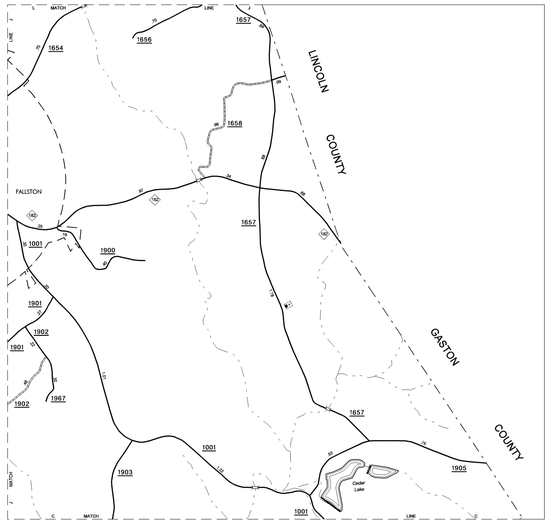

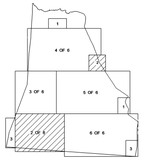

N

S

ENLARGED MUNICIPAL AND SUBURBAN AREAS

CLEVELAND COUNTY

NORTH CAROLINA

PREPARED BY THE

NORTH CAROLINA DEPARTMENT OF TRANSPORTATION

INFORMATION TECHNOLOGY - GIS UNIT

IN COOPERATION WITH THE

U.S.DEPARTMENT OF TRANSPORTATION

FEDERAL HIGHWAY ADMINISTRATION

SCALE

1 0 1 MILE

POLYCONIC PROJECTION

SHEET 2 OF 6

COPIES OF THIS MAP ARE AVAILABLE TO THE PUBLIC AT A NOMINAL COST.
ADDRESS:
N.C. DEPARTMENT OF TRANSPORTATION
INFORMATION TECHNOLOGY - GIS UNIT
3401 CARL BANDERS CT
RALEIGH, N.C. 27610

REVISED
12/13/04 SRC
4/8/04 SRC
4/20/04 SRC
6/9/04 SRC
8/10/04 SRC
9/9/04 SRC
10/21/04 SRC
2/5/05 SRC
7/13/05 SRC
10/29/05 SRC

CLEVELAND SUP 1