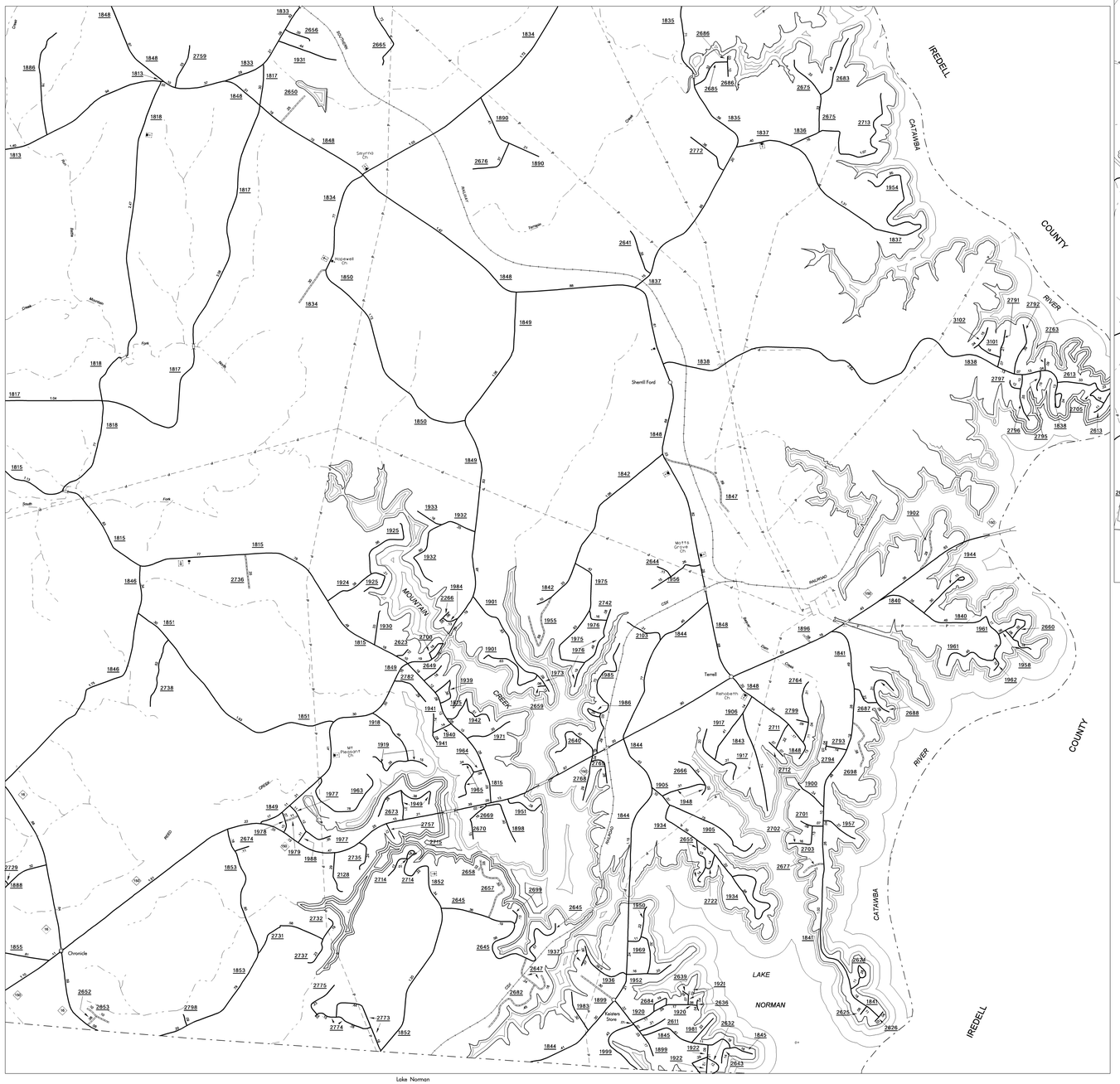

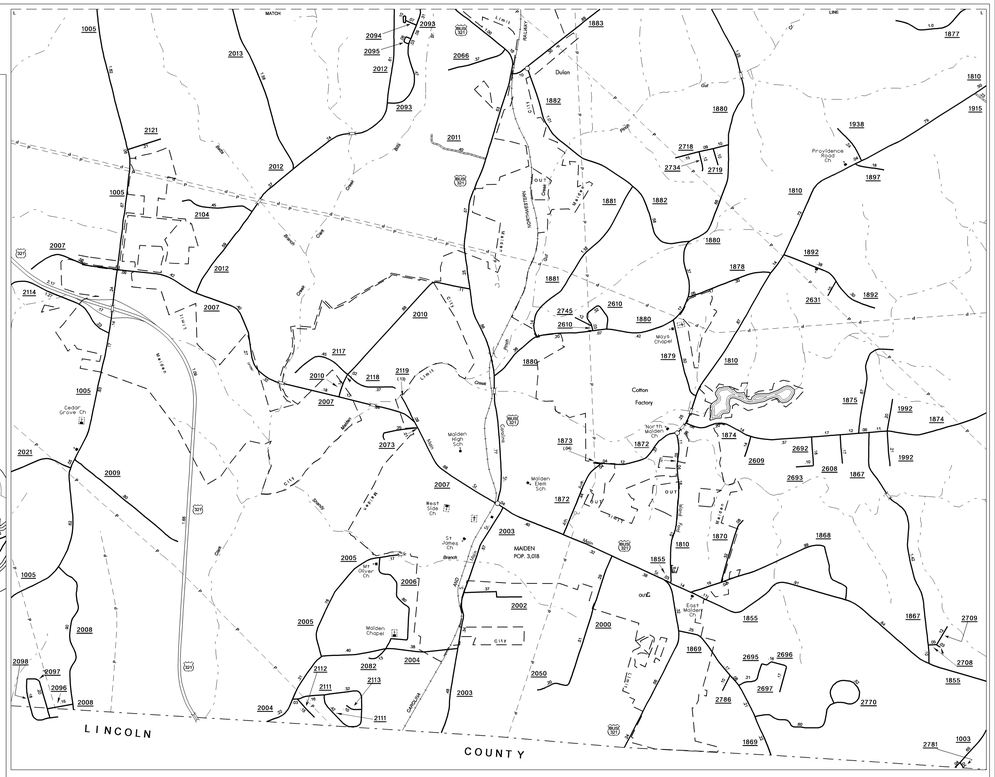

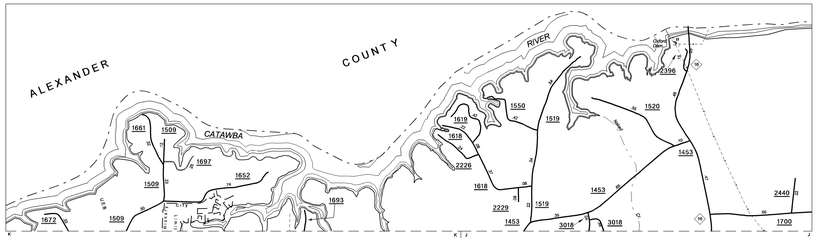

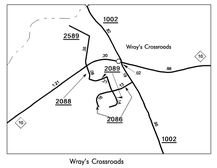

Wray's Crossroads

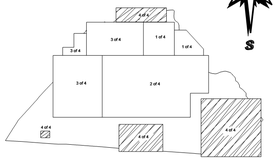

ENLARGED MUNICIPAL AND SUBURBAN AREAS

CATAWBA COUNTY

NORTH CAROLINA

PREPARED BY THE

NORTH CAROLINA DEPARTMENT OF TRANSPORTATION

INFORMATION TECHNOLOGY - GIS UNIT

IN COOPERATION WITH THE

U.S.DEPARTMENT OF TRANSPORTATION

FEDERAL HIGHWAY ADMINISTRATION

SCALE

1 0 1 MILE

10,000 FOOT GRID BASED ON NORTH CAROLINA PLANE COORDINATE SYSTEM

POLYCONIC PROJECTION

SHEET 4 OF 4

COPIES OF THIS MAP ARE AVAILABLE TO THE PUBLIC AT A NOMINAL COST.
ADDRESS:
N.C. DEPARTMENT OF TRANSPORTATION
INFORMATION TECHNOLOGY - GIS STATEWIDE
3401 CARL BLACKWELL CT
RALEIGH, NC 27610

REVISED
8/18/03arc
9/10/03 SRC
12/6/03SRC
12/29/03SRC
1/22/04 SRC
2/5/04 SRC
3/2/04 SRC
4/7/04 SRC
5/17/04 SRC
7/13/04 SRC
9/13/04 SRC
10/13/04 SRC
1/12/04 arc
5/23/05 arc
11/10/05 SRC

CATAWBA SUP 3