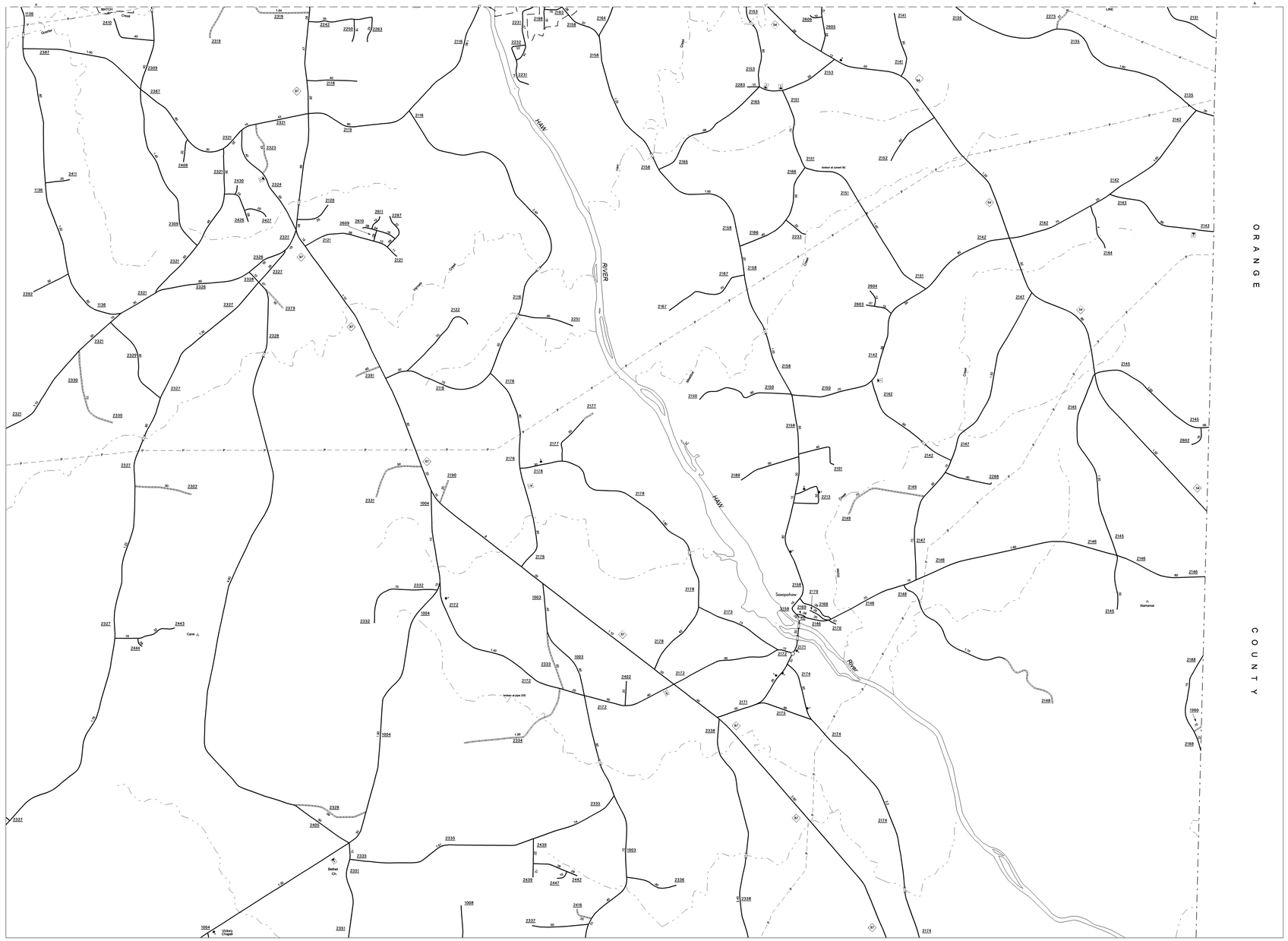

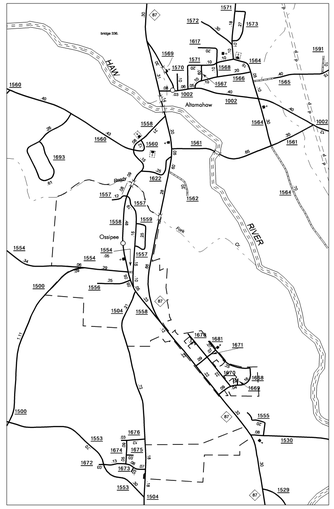

Altamahaw and Ossipee

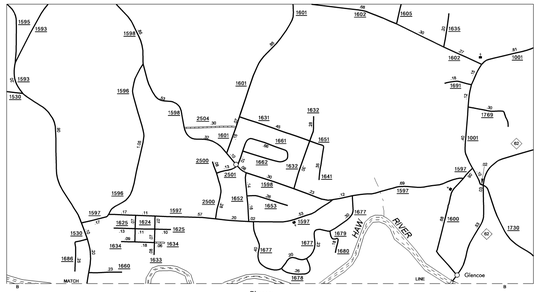

Glencoe

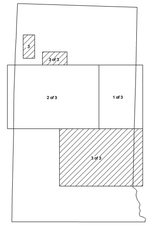

SUPPLEMENT KEY

ENLARGED MUNICIPAL AND SUBURBAN AREAS

ALAMANCE COUNTY

NORTH CAROLINA

PREPARED BY THE

NORTH CAROLINA DEPARTMENT OF TRANSPORTATION

INFORMATION TECHNOLOGY - GIS UNIT

IN COOPERATION WITH THE

U.S.DEPARTMENT OF TRANSPORTATION

FEDERAL HIGHWAY ADMINISTRATION

SCALE

1 0 1 MILE

POLYCONIC PROJECTION

SHEET 3 OF 3

COPIES OF THIS MAP ARE AVAILABLE TO THE PUBLIC AT A NOMINAL COST.
ADDRESS:
N.C. DEPARTMENT OF TRANSPORTATION
GIS UNIT, ROOM 1548 B.T.B.
3401 CARL BLADERIS CT
RALEIGH, N.C. 27610

REVISED
4/17/02 RLN
6/18/02 RLN
11/6/02 RLN
11/19/02 RLN
1/7/03 RLN
2/12/03 RLN
3/28/03 RLN
8/28/03 RLN
2/17/04 RLN
6/14/04 RLN
6/23/04 RLN
8/2/04 RLN
8/30/04 RLN
12/13/05 RLN
7/12/06 TRP

ALAMANCE