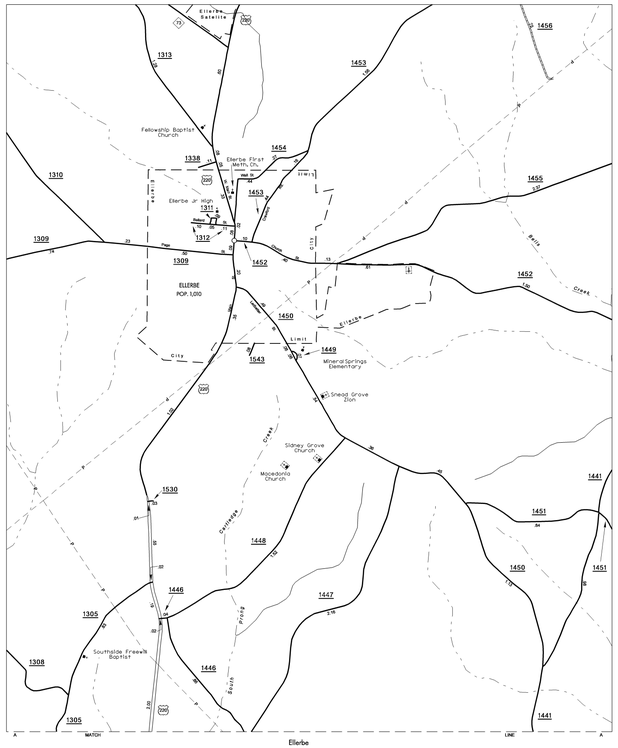

Ellerbe

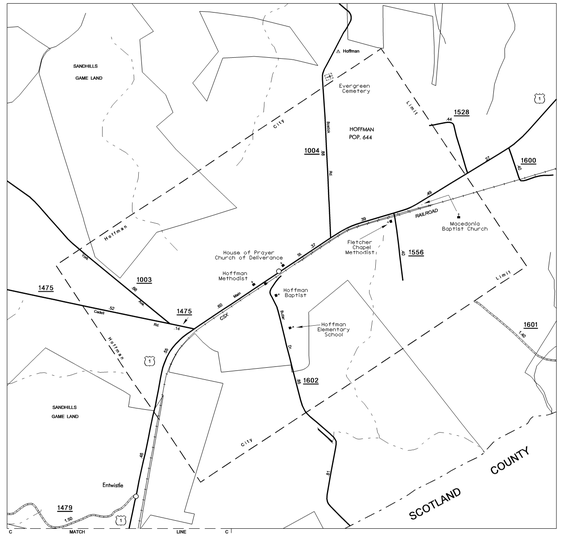

Hoffman

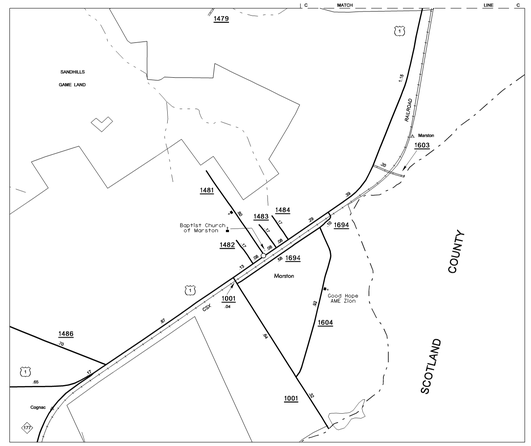

Marston

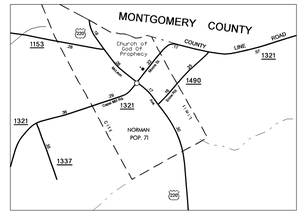

Norman
Pop. 252

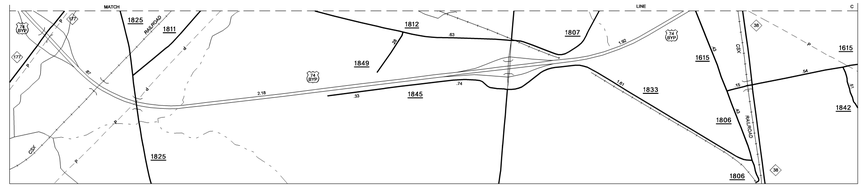

Southern Hamlet Area

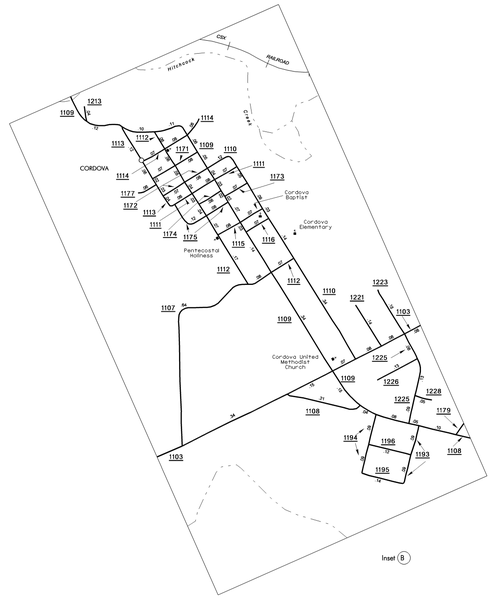

Inset B

0 SCALE 0.5 MILE
1 : 8

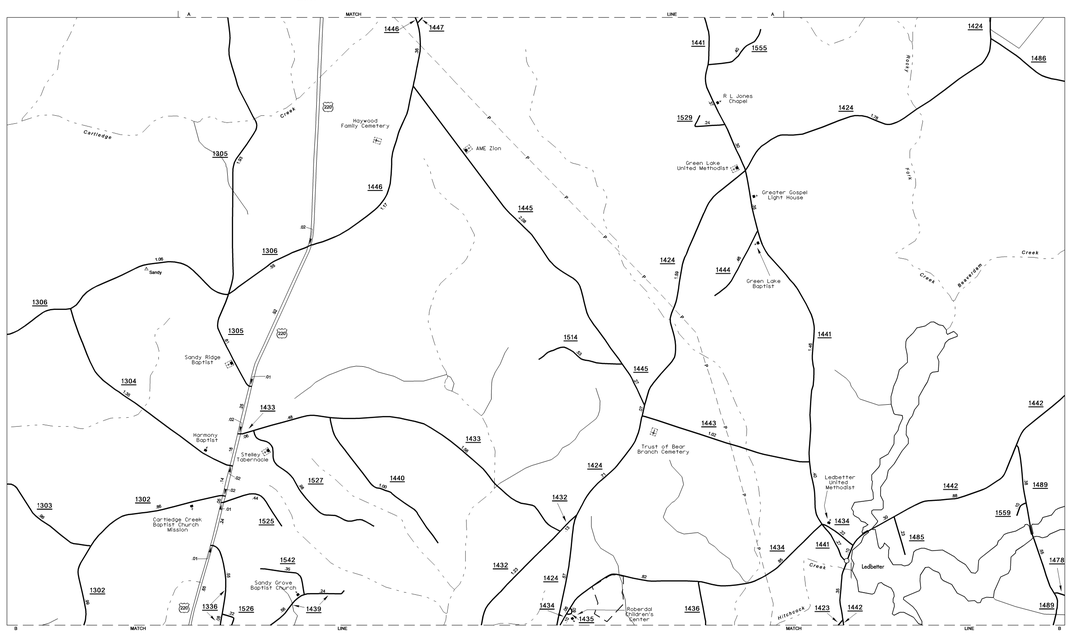

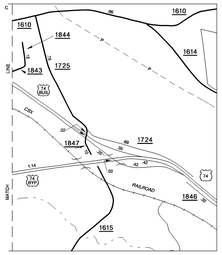

Interstate 74 Business and
74 Bypass Interchange

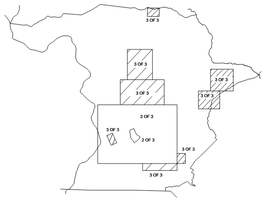

SHEET KEY

N
GIS
S

ENLARGED MUNICIPAL AND SUBURBAN AREAS

RICHMOND COUNTY

NORTH CAROLINA

PREPARED BY THE

NORTH CAROLINA DEPARTMENT OF TRANSPORTATION
DIVISION OF HIGHWAYS - GIS UNIT

IN COOPERATION WITH THE

U.S.DEPARTMENT OF TRANSPORTATION
FEDERAL HIGHWAY ADMINISTRATION

SCALE
1 0 1 MILE

POLYCONIC PROJECTION

SHEET 3 OF 3

COPIES OF THIS MAP ARE AVAILABLE TO THE PUBLIC AT A NOMINAL COST.
ADDRESS:
N.C. DEPARTMENT OF TRANSPORTATION
GEOGRAPHIC INFORMATION SYSTEMS
3401 CARL SANDBURG CT.
RALEIGH, N.C. 27610

REVISED
6/06/01 JDH
12/22/03 JDH
12/21/04 JDH
02/09/05 JDH

SUP. 2

RICHMOND