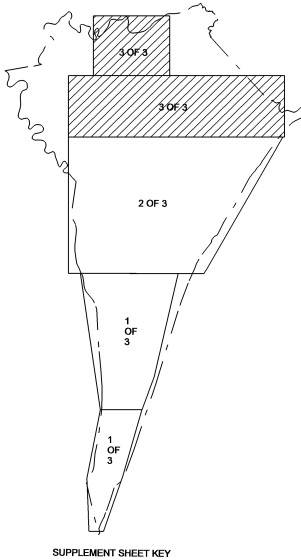
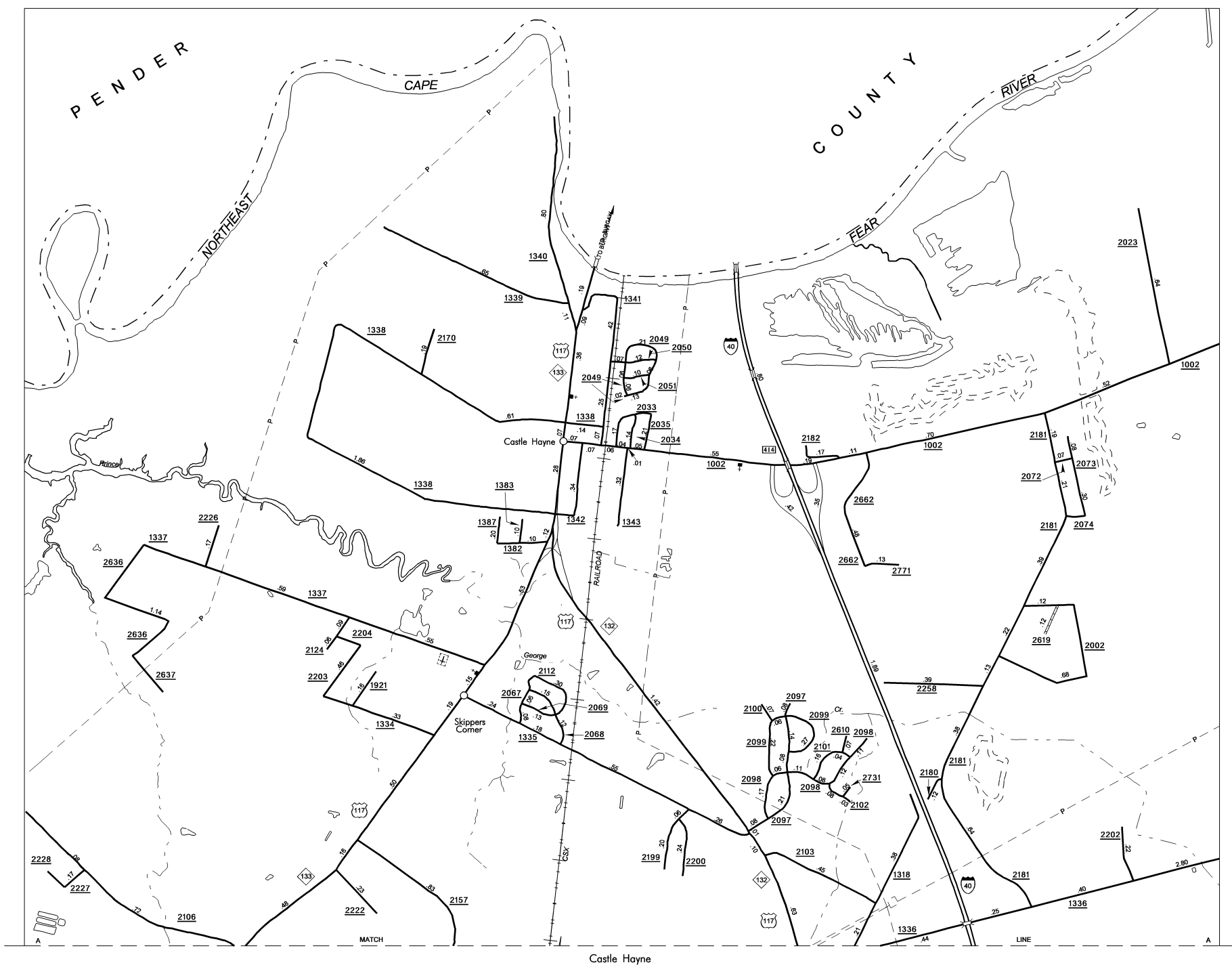


COPIES OF THIS MAP ARE AVAILABLE  
TO THE PUBLIC AT A NOMINAL COST.  
ADDRESS:  
N.C. DEPARTMENT OF TRANSPORTATION  
GEOSPATIAL INFORMATION SYSTEMS  
DIVISION  
RALEIGH, N.C. 27610

SUP 2

NEW HANOVER

REVISED
3/14/02 MEM
5/15/02 RLN
7/3/02 MEM
9/6/03 RLN
6/15/04 BCH
7/27/04 BCH
12/4/05 BCH



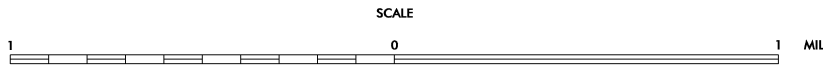
ENLARGED MUNICIPAL AND SUBURBAN AREAS

# NEW HANOVER COUNTY

## NORTH CAROLINA

PREPARED BY THE  
NORTH CAROLINA DEPARTMENT OF TRANSPORTATION  
DIVISION OF HIGHWAYS - GIS UNIT

IN COOPERATION WITH THE  
U.S. DEPARTMENT OF TRANSPORTATION  
FEDERAL HIGHWAY ADMINISTRATION



10,000 FOOT GRID BASED ON NORTH CAROLINA PLANE COORDINATE SYSTEM  
POLYCONIC PROJECTION