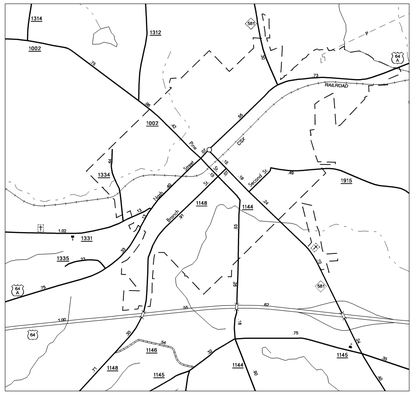

SPRING HOPE
POP. 1,269

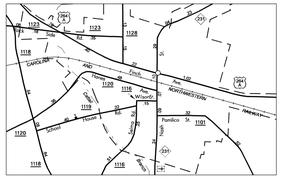

MIDDLESEX
POP. 842

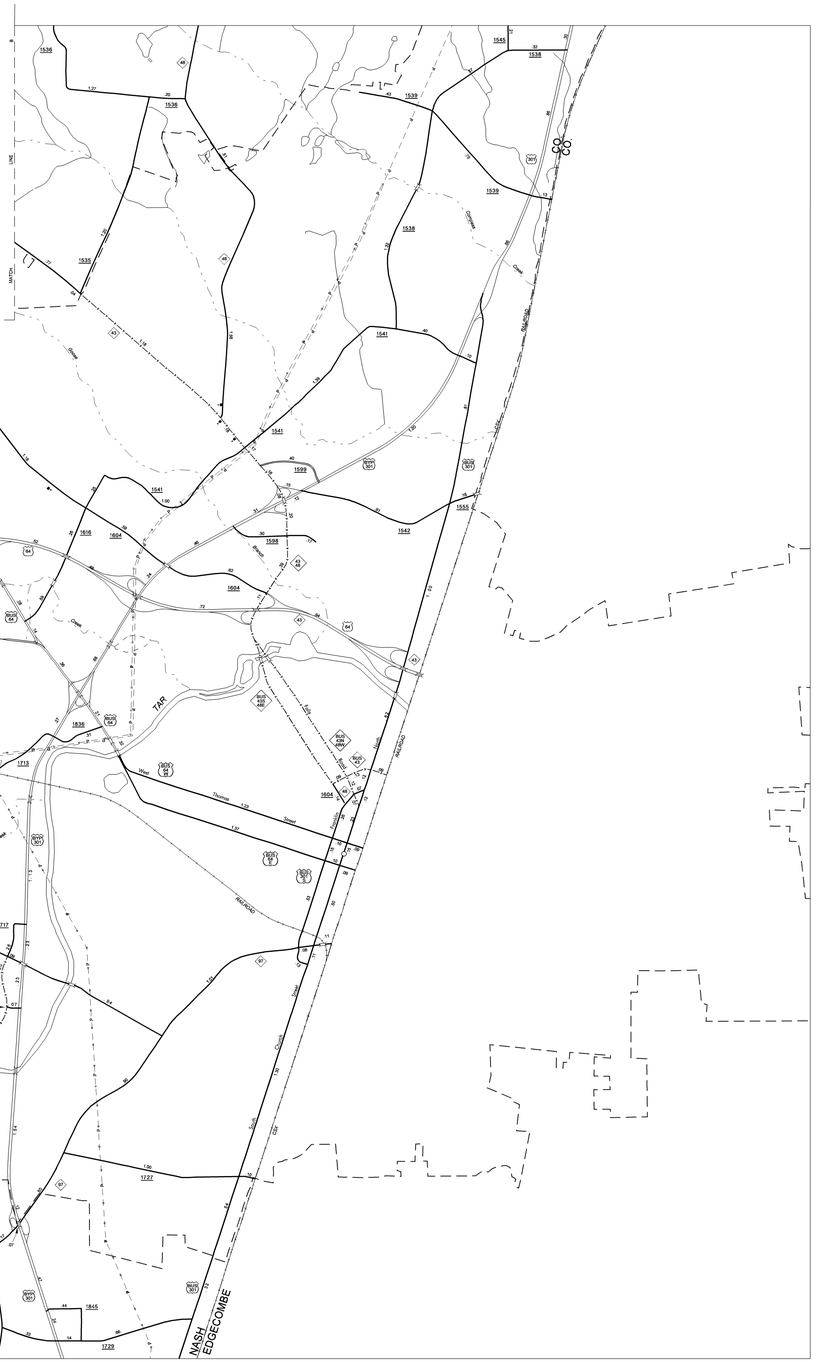

ROCKY MOUNT

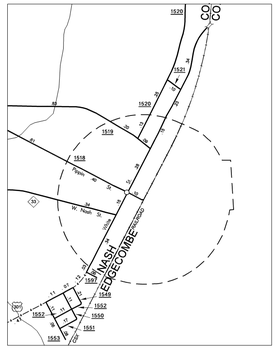

WHITAKERS
POP. 789

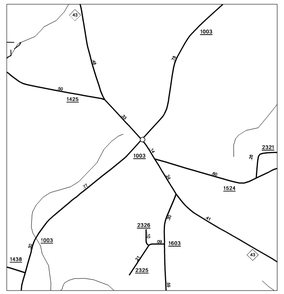

RED OAK
POP. 2,762

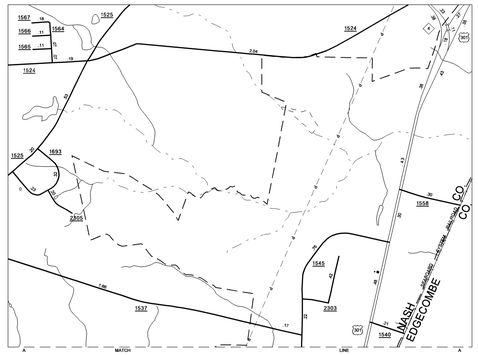

ROCKY MOUNT
POP. 56,360

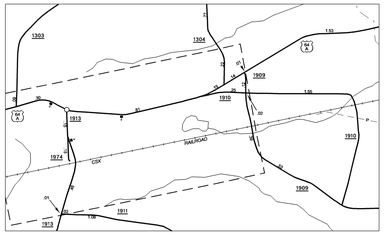

MOMEYER
POP. 292

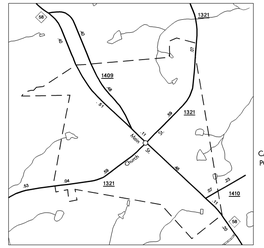

CASTALIA
POP. 350

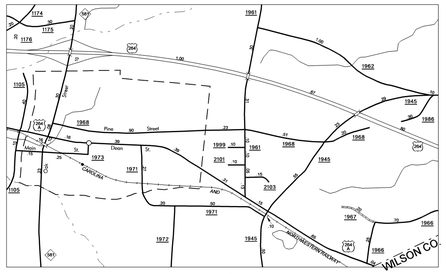

BAILEY
POP. 681

WEST MOUNT

ROCKY MOUNT
POP. 57,856
NASH 40,724
EDGECOMBE 17,280

N
S

ENLARGED MUNICIPAL AND SUBURBAN AREAS

NASH COUNTY

NORTH CAROLINA

PREPARED BY THE

NORTH CAROLINA DEPARTMENT OF TRANSPORTATION
DIVISION OF HIGHWAYS - GIS UNIT

IN COOPERATION WITH THE

U.S.DEPARTMENT OF TRANSPORTATION
FEDERAL HIGHWAY ADMINISTRATION

SCALE

1 0 1 MILES

10,000 FOOT GRID BASED ON NORTH CAROLINA PLANE COORDINATE SYSTEM

POLYCONIC PROJECTION

SHEET 2 OF 2

COPIES OF THIS MAP ARE AVAILABLE TO THE PUBLIC AT A NOMINAL COST.
ADDRESS:
N.C. DEPARTMENT OF TRANSPORTATION
GIS/GPS/MAPPING SYSTEMS
3401 CARL SANDBURG CT.
RALEIGH, N.C. 27610

REVISED
10/2/01 MEM
1/24/02 MEM
11/4/02 MEM
2/7/03 MEM
3/27/03 MEM
1/07/05 TRP

NASH