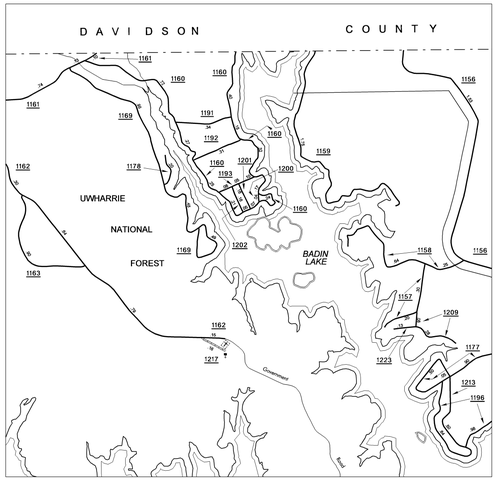

BADIN LAKE

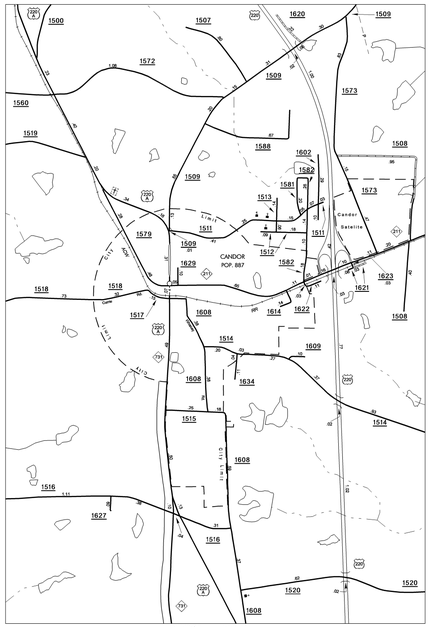

CANDOR POP. 756

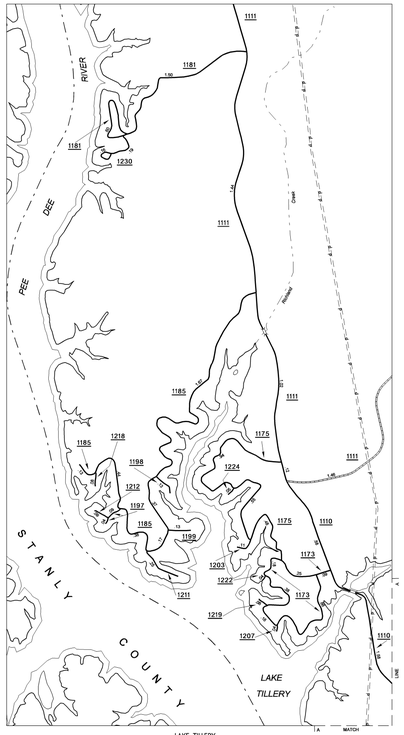

LAKE TILLERY

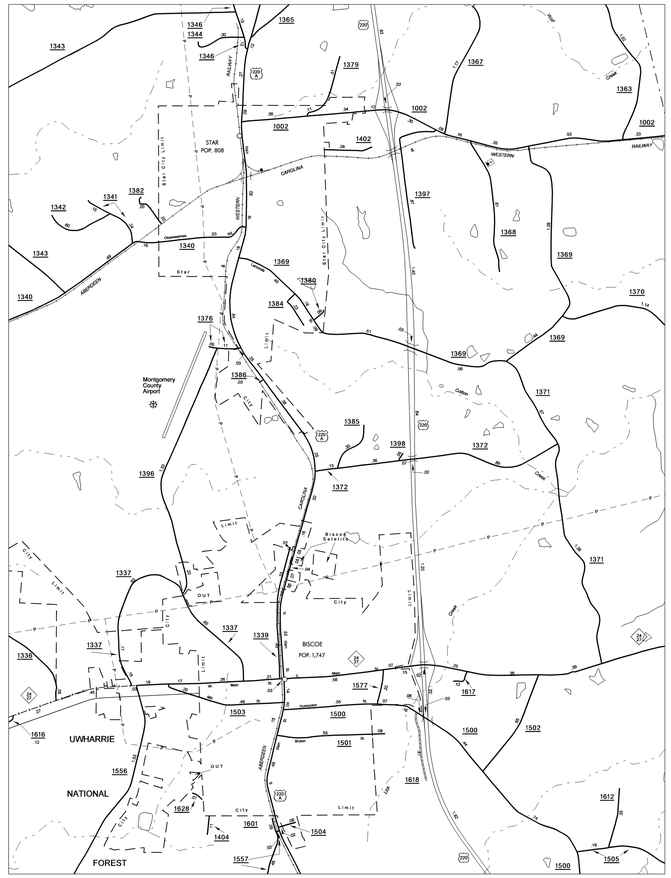

BISCOE AND STAR

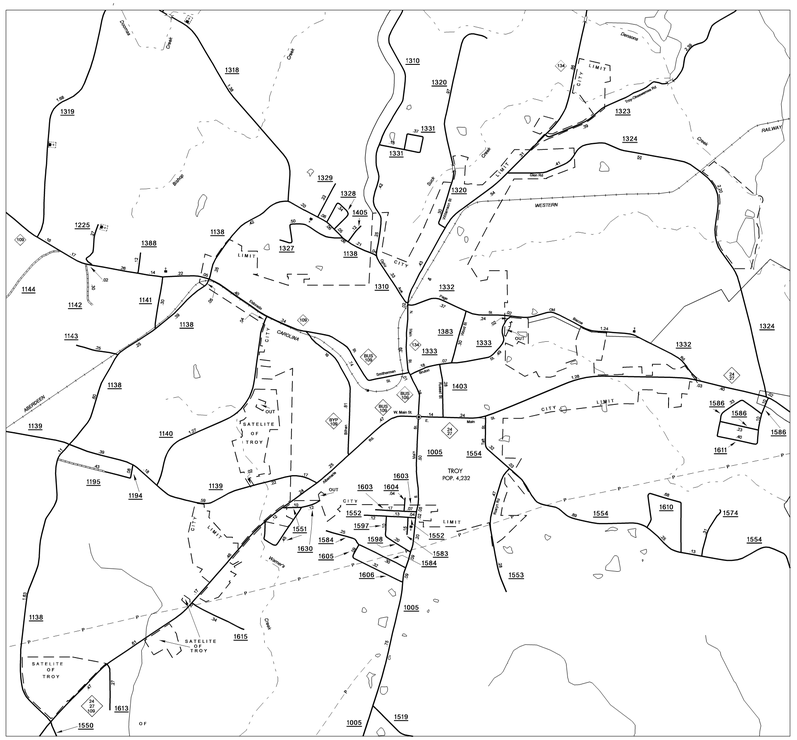

TROY POP. 3,803

SHEET KEY

ENLARGED MUNICIPAL AND SUBURBAN AREAS

MONTGOMERY COUNTY

NORTH CAROLINA

PREPARED BY THE

NORTH CAROLINA DEPARTMENT OF TRANSPORTATION
DIVISION OF HIGHWAYS - GIS UNIT

IN COOPERATION WITH THE

U.S.DEPARTMENT OF TRANSPORTATION
FEDERAL HIGHWAY ADMINISTRATION

SCALE

1 0 1 MILE

10,000 FOOT GRID BASED ON NORTH CAROLINA PLANE COORDINATE SYSTEM

POLYCONIC PROJECTION

SHEET 2 OF 2

COPIES OF THIS MAP ARE AVAILABLE TO THE PUBLIC AT A NOMINAL COST
ADDRESS:
N.C. DEPARTMENT OF TRANSPORTATION
GIS COORDINATION UNIT, 1 VETERANS
3421 CARL SANDBURG CT.
RALEIGH, N.C. 27610

REVISED
2/01/00 JDH
3/29/01 JDH
10/29/02 JDH
12/02/03 JDH
12/02/04 JDH
01/31/05 JDH

MONTGOMERY SUP 1