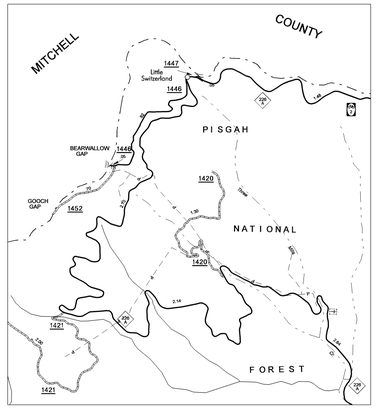


Little Switzerland

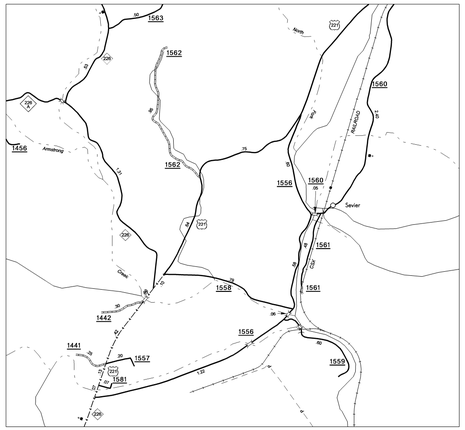


Sevier

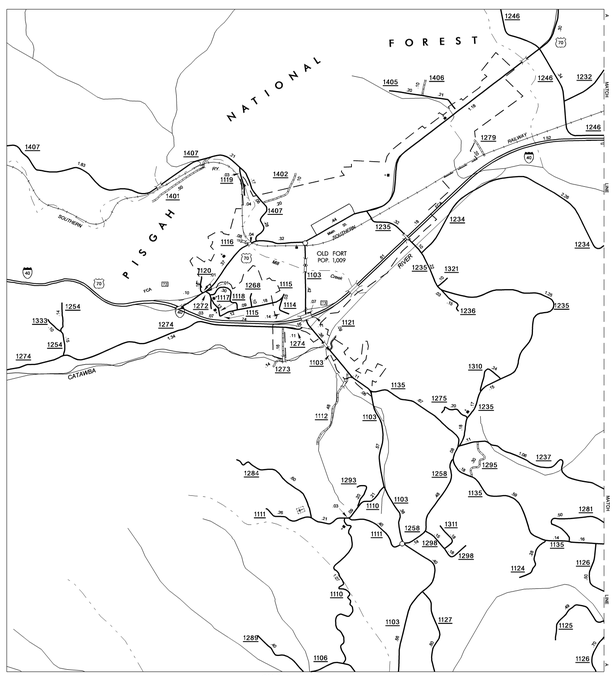


Old Fort

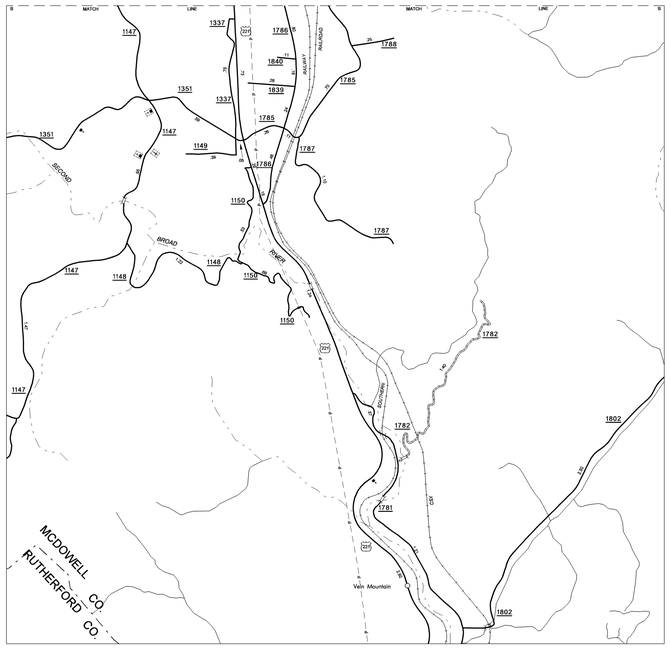


Vein Mountain

ENLARGED MUNICIPAL AND SUBURBAN AREAS

# McDOWELL COUNTY

## NORTH CAROLINA

PREPARED BY THE

NORTH CAROLINA DEPARTMENT OF TRANSPORTATION
DIVISION OF HIGHWAYS - GIS UNIT

IN COOPERATION WITH THE

U.S.DEPARTMENT OF TRANSPORTATION
FEDERAL HIGHWAY ADMINISTRATION

SCALE

1 0 1 MILE

POLYCONIC PROJECTION

SHEET 3 OF 3

COPIES OF THIS MAP ARE AVAILABLE TO THE PUBLIC AT A NOMINAL COST.
ADDRESS:
N.C. DEPARTMENT OF TRANSPORTATION
GEOGRAPHIC INFORMATION SYSTEMS
3401 CARL SANDBURG CT.
RALEIGH, N.C. 27610

| REVISED |
|---|
| 9/25/01 BDG |
| 9/26/01 BDG |
| 3/25/02 BDG |
| 5/21/02 BDG |
| 7/02/02 BDG |
| 1/2/03 BDG |
| 5/8/03 BDG |
| 3/31/03 LM |
| 3/31/04 LM |
| 5/1/04 LM |
| 10/15/04 LM |
| 11/1/04 LM |