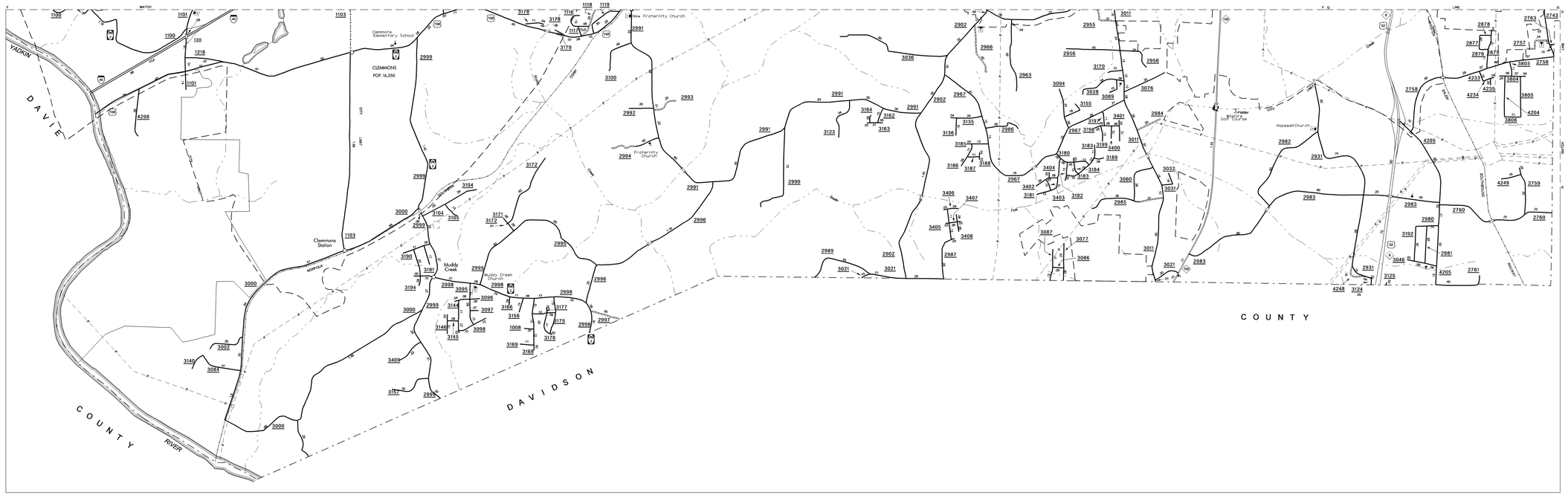

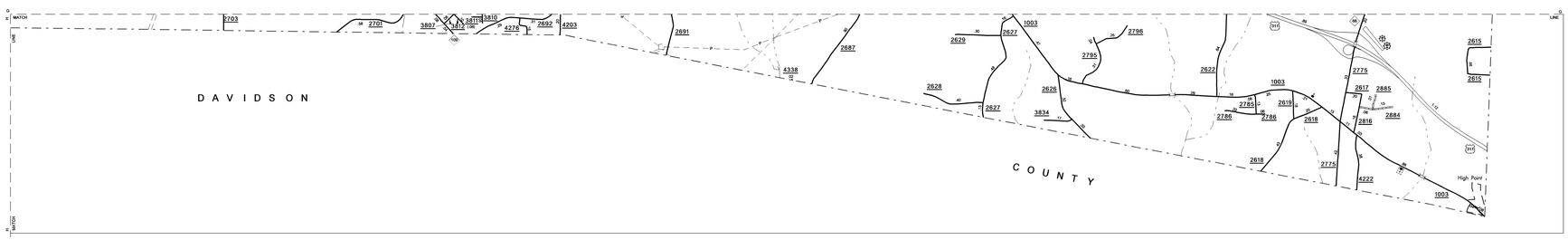

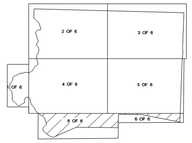

SUPPLEMENT KEY

ENLARGED MUNICIPAL AND SUBURBAN AREAS

FORSYTH COUNTY

NORTH CAROLINA

PREPARED BY THE

NORTH CAROLINA DEPARTMENT OF TRANSPORTATION
DIVISION OF HIGHWAYS - GIS UNIT

IN COOPERATION WITH THE

U.S.DEPARTMENT OF TRANSPORTATION
FEDERAL HIGHWAY ADMINISTRATION

SCALE

1 0 1 MILE

POLYCONIC PROJECTION

SHEET 6 OF 6

COPIES OF THIS MAP ARE AVAILABLE TO THE PUBLIC AT A NOMINAL COST.
ADDRESS:

N.C. DEPARTMENT OF TRANSPORTATION
GEOSPATIAL & ENVIRONMENTAL SYSTEMS
340 CARL SANDBURG CT.
RALEIGH, N.C. 27610

REVISED
1/2/02 YRT
6/14/02 YRT
9/25/02 YRT
1/7/03 YRT
8/28/03 YRT
3/20/04 YRT
10/12/04 YRT
5/31/05 YRT

FORSYTH SUP 6

DIVISION 9 DISTRICT 2 FORSYTH COUNTY NORTH CAROLINA 067