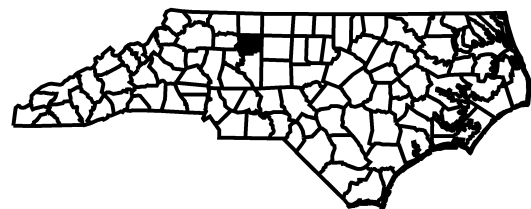
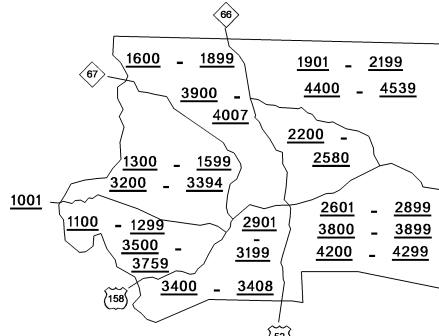


Copies of this map are available
to the public at a nominal cost.
ADDRESS:
N.C. DEPARTMENT OF TRANSPORTATION
GIS INFORMATION SYSTEMS
500 CAMPBELL DRIVE, SUITE 200
RALEIGH, N.C. 27610

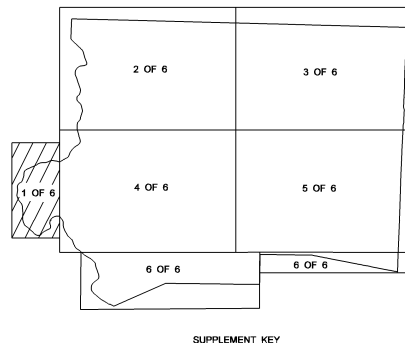
REVISED
12/02 YRT
6/102 YRT
9/25/02 YRT
1/7/03 YRT
8/28/03 YRT
3/20/04 YRT
10/12/04 YRT
5/31/05 YRT



NOTE : MAP INCLUDES ONLY STATE MAINTAINED ROADS
OR IMPORTANT NON-SYSTEM ROADS.
ROADS SHOWN AS OF MAY 31, 2005.



KEY TO COUNTY ROAD NUMBERS
ALSO NUMBERS 1001 1003 1006 - 1008



SUPPLEMENT KEY

FORSYTH COUNTY

NORTH CAROLINA

PREPARED BY THE
NORTH CAROLINA DEPARTMENT OF TRANSPORTATION
DIVISION OF HIGHWAYS - GIS UNIT

IN COOPERATION WITH THE
U.S. DEPARTMENT OF TRANSPORTATION
FEDERAL HIGHWAY ADMINISTRATION



SCALE FOR ENLARGEMENTS
10,000 FOOT GRID BASED ON NORTH CAROLINA PLANE COORDINATE SYSTEM
NAD83/NAIP PROJECTION